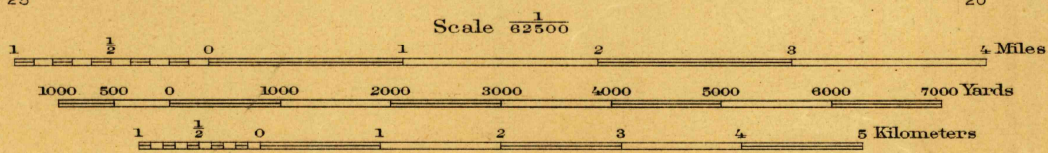
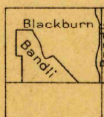


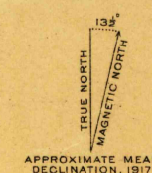
U. S. G. S.  
FILE COPY  
Ed. Div. Topographic Maps.

ENGRAVED 1918 BY U.S.G.S.  
R. B. Marshall, Chief Geographer.  
T. C. Gerdine, Geographer in charge.  
Topography by E. M. Bandli and J. E. Blackburn,  
Control by International Boundary Commission,  
R. W. Burchard, and B. H. Yoakum.  
Surveyed in 1917-1918.



Contour interval 25 feet.  
Datum is mean sea level.

U. S. G. S.  
FILE COPY



USGS  
Historical File  
Topographic Division

MAR 20 1918 2550

Edition of 1918.

DOG MOUNTAINS,  
N. Mex.