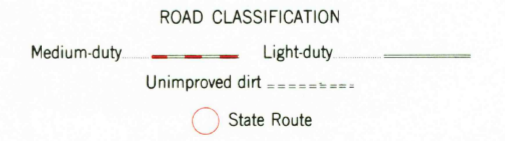

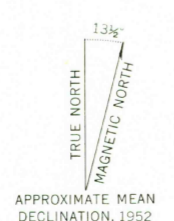


Mapped, edited, and published by the Geological Survey
Control by USGS, USC&GS, and USFS
Topography by plane-table surveys 1939
Culture revised 1952
Polyconic projection. 1927 North American datum
10,000-foot grid based on New Mexico coordinate system,
central zone
Certain land lines unsurveyed in T. 16 N.-R. 3 E.,
T. 17 N.-R. 4 E., and T. 18 N.-R. 4 E.
1000 meter Universal Transverse Mercator grid ticks,
zone 13, shown in blue



JEMEZ, N. MEX.
N3530-W10630/15
1952

THIS MAP COMPLIES WITH NATIONAL MAP ACCURACY STANDARDS
FOR SALE BY U. S. GEOLOGICAL SURVEY, DENVER 25, COLORADO OR WASHINGTON 25, D. C.
A FOLDER DESCRIBING TOPOGRAPHIC MAPS AND SYMBOLS IS AVAILABLE ON REQUEST