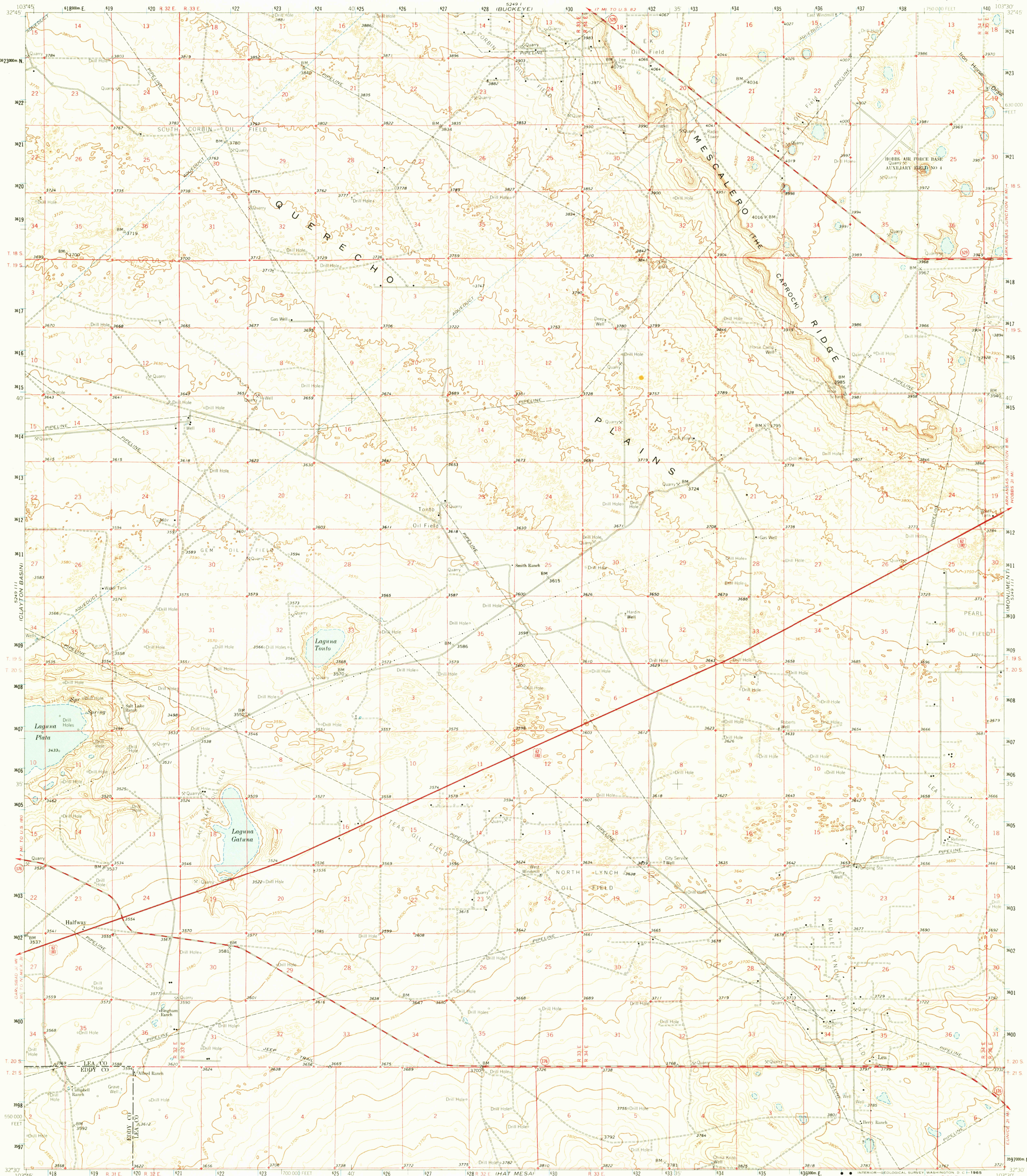


WASH DRAWN  
5249 I

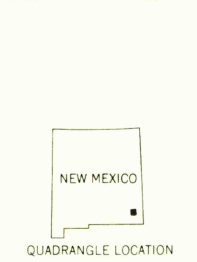
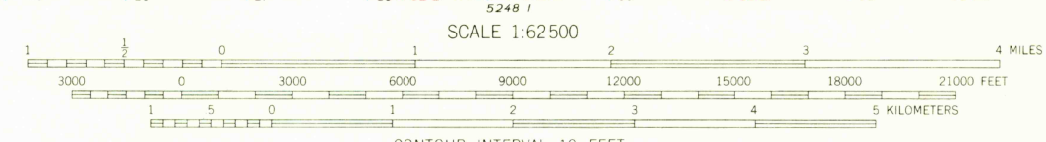
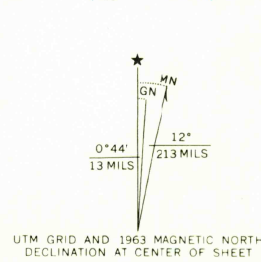
5249 I  
LOVINGTON

UNITED STATES  
DEPARTMENT OF THE INTERIOR  
GEOLOGICAL SURVEY

LAGUNA GATUNA QUADRANGLE  
NEW MEXICO  
15 MINUTE SERIES (TOPOGRAPHIC)



Mapped, edited, and published by the Geological Survey  
Control by USGS and USC&GS  
Planimetry by photogrammetric methods from aerial photographs taken 1957. Topography by planetable surveys 1963  
Polyconic projection. 1927 North American datum  
10,000 foot grid based on New Mexico coordinate system, east zone  
1000 meter Universal Transverse Mercator grid ticks, zone 13, shown in blue



**ROAD CLASSIFICATION**

Heavy-duty	Light-duty
Medium-duty	Unimproved dirt
U.S. Route	State Route

FOR SALE BY U.S. GEOLOGICAL SURVEY, DENVER 25, COLORADO OR WASHINGTON 25, D. C.  
A FOLDER DESCRIBING TOPOGRAPHIC MAPS AND SYMBOLS IS AVAILABLE ON REQUEST

LAGUNA GATUNA, N. MEX.  
N3230-W10330/15

1963

AMS 5249 I1-SERIES V781

WASH DRAWN  
5249 I

5249 I  
LOVINGTON