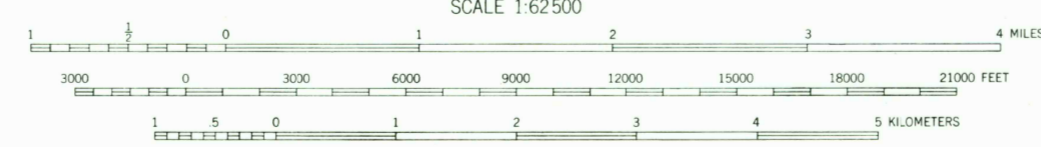
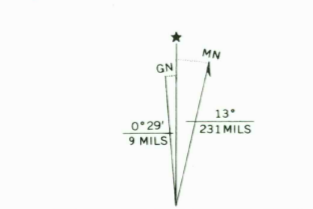



75° 30' W  
107° 30' W

(CHIQUAHUA RANCH)

Map by the Army Map Service  
Published for civil use by the Geological Survey  
Control by USGS, USC&GS, and USCE  
Topography from aerial photographs by multiple methods  
Aerial photographs taken 1948-1949. Field check 1950  
Polyconic projection. 1927 North American datum  
10,000-foot grid based on New Mexico coordinate system,  
central zone  
Unchecked elevations are shown in brown  
Dashed land lines indicate approximate locations  
Locations of all boundaries are approximate  
1000-meter Universal Transverse Mercator grid ticks,  
zone 13, shown in blue  
To place on the predicted North American Datum 1983 move  
the projection lines 4 meters south and 50 meters east



SCALE 1:62,500  
CONTOUR INTERVAL 25 FEET  
NATIONAL GEODETIC VERTICAL DATUM OF 1929



QUADRANGLE LOCATION

USGS  
Historical File  
Topographic Division

LITTLE BLACK PEAK, N. MEX.  
N3345-W10545/15  
1950  
DMA 4851 IV-SERIES V781

FEB 3 1981  
1000