

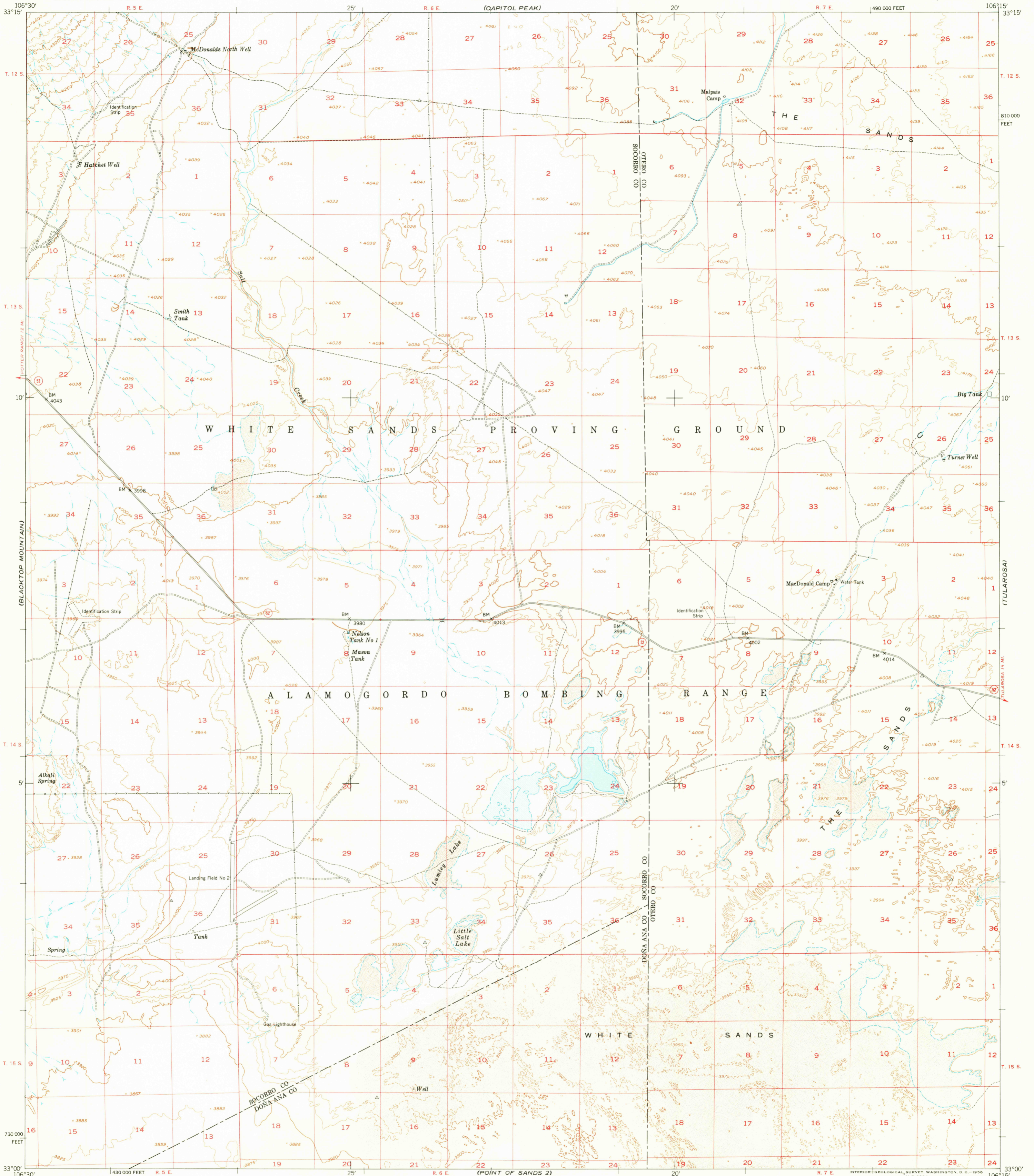
(SALINAS PEAK)

UNITED STATES
DEPARTMENT OF THE INTERIOR
GEOLOGICAL SURVEY

UNITED STATES
DEPARTMENT OF THE ARMY
CORPS OF ENGINEERS
(CAPITOL PEAK)

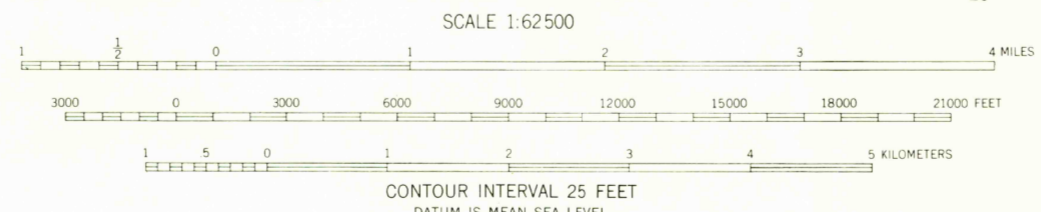
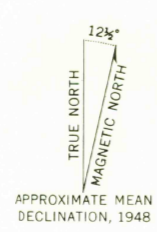
LUMLEY LAKE QUADRANGLE
NEW MEXICO
15 MINUTE SERIES (TOPOGRAPHIC)

(THREE RIVERS)



(BLACKTOP MOUNTAIN)

Mapped by the Army Map Service
Published for civil use by the Geological Survey
Control by USGS, USC&GS, and USCE
Topography from aerial photographs by photogrammetric methods
Aerial photographs taken 1946. Culture revised from aerial
photographs taken 1948. Field check 1948
Polyconic projection. 1927 North American datum
10,000-foot grid based on New Mexico coordinate system,
central zone
Unchecked elevations are shown in brown
Dashed contours shown in shifting sand area



ROAD CLASSIFICATION

Heavy-duty	4 LANE 6 LANE	Light-duty
Medium-duty	4 LANE 6 LANE	Unimproved dirt

U.S. Route
 State Route



LUMLEY LAKE, N. MEX.
N3300-W10615/15
1948

THIS MAP COMPLIES WITH NATIONAL MAP ACCURACY STANDARDS
FOR SALE BY U. S. GEOLOGICAL SURVEY, FEDERAL CENTER, DENVER, COLORADO OR WASHINGTON 25, D. C.
A FOLDER DESCRIBING TOPOGRAPHIC MAPS AND SYMBOLS IS AVAILABLE ON REQUEST

(ITULAROSA)

(HOLLOWAY)