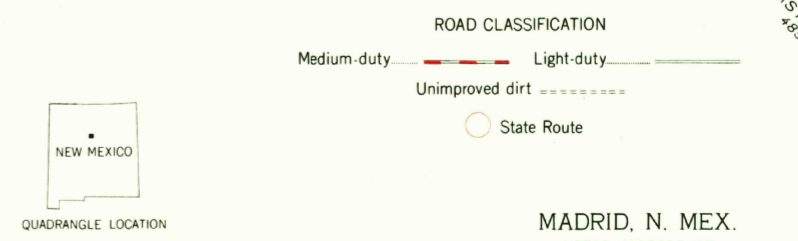
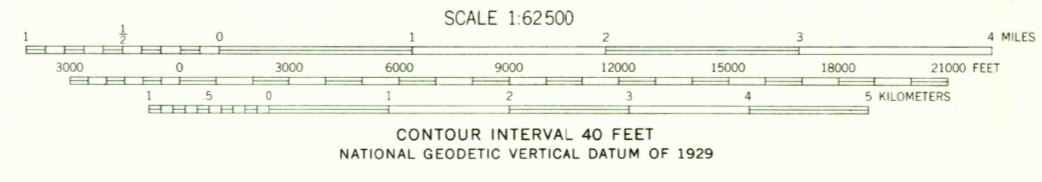
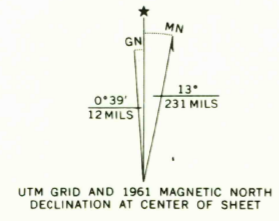


Mapped, edited, and published by the Geological Survey  
Control by USGS and USC&GS  
Topography by photogrammetric methods from aerial photographs taken 1958. Field checked 1961.  
Polyconic projection. 1927 North American datum.  
10,000-foot grid based on New Mexico coordinate system, central zone  
1000 meter Universal Transverse Mercator grid ticks, zone 13, shown in blue.  
To place on the predicted North American Datum 1983 move the projection lines 1 meter south and 51 meters east.  
Certain land lines are omitted because of insufficient data.



THIS MAP COMPLIES WITH NATIONAL MAP ACCURACY STANDARDS  
FOR SALE BY U. S. GEOLOGICAL SURVEY, DENVER, COLORADO 80225, OR RESTON, VIRGINIA 22092  
A FOLDER DESCRIBING TOPOGRAPHIC MAPS AND SYMBOLS IS AVAILABLE ON REQUEST

MADRID, N. MEX.  
N3515-W10600/15  
1961  
DMA 4754 I-SERIES V781