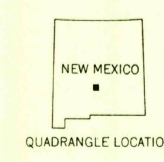
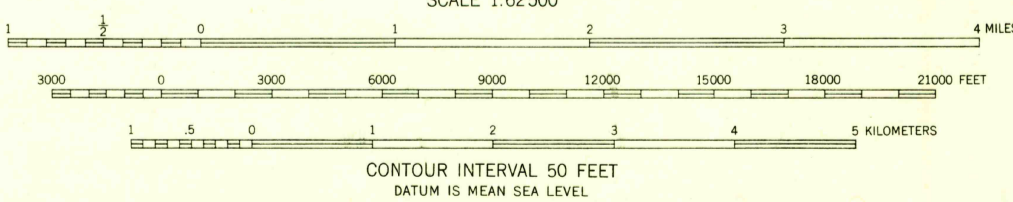
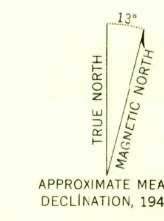


Mapped by the Army Map Service
 Published for civil use by the Geological Survey
 Control by USC&GS, USGS, and USCE
 Topography from aerial photographs by photogrammetric methods
 Aerial photographs taken 1946. Culture revised from aerial photographs taken 1948. Field check 1948
 Polyconic projection. 1927 North American datum
 10,000-foot grid based on New Mexico coordinate system, central zone
 No distinction is made between dwellings, barns, commercial and industrial buildings
 Unchecked elevations are shown in brown



ROAD CLASSIFICATION

Heavy-duty	4 LANE 16 LANE	Light duty
Medium-duty	4 LANE 16 LANE	Unimproved dirt
U. S. Route		State Route

THIS MAP COMPLIES WITH NATIONAL MAP ACCURACY STANDARDS
 FOR SALE BY U. S. GEOLOGICAL SURVEY, FEDERAL CENTER, DENVER, COLORADO OR WASHINGTON 25, D. C.
 A FOLDER DESCRIBING TOPOGRAPHIC MAPS AND SYMBOLS IS AVAILABLE ON REQUEST

USGS Library
 Reston, VA.
 Topo Archive

MOCKINGBIRD GAP, N. MEX.
 N3330-W10615/15
 1948

(THREE RIVERS)

REIDY COLLEGE LIBRARY
 BLOOMINGTON, WISCONSIN