

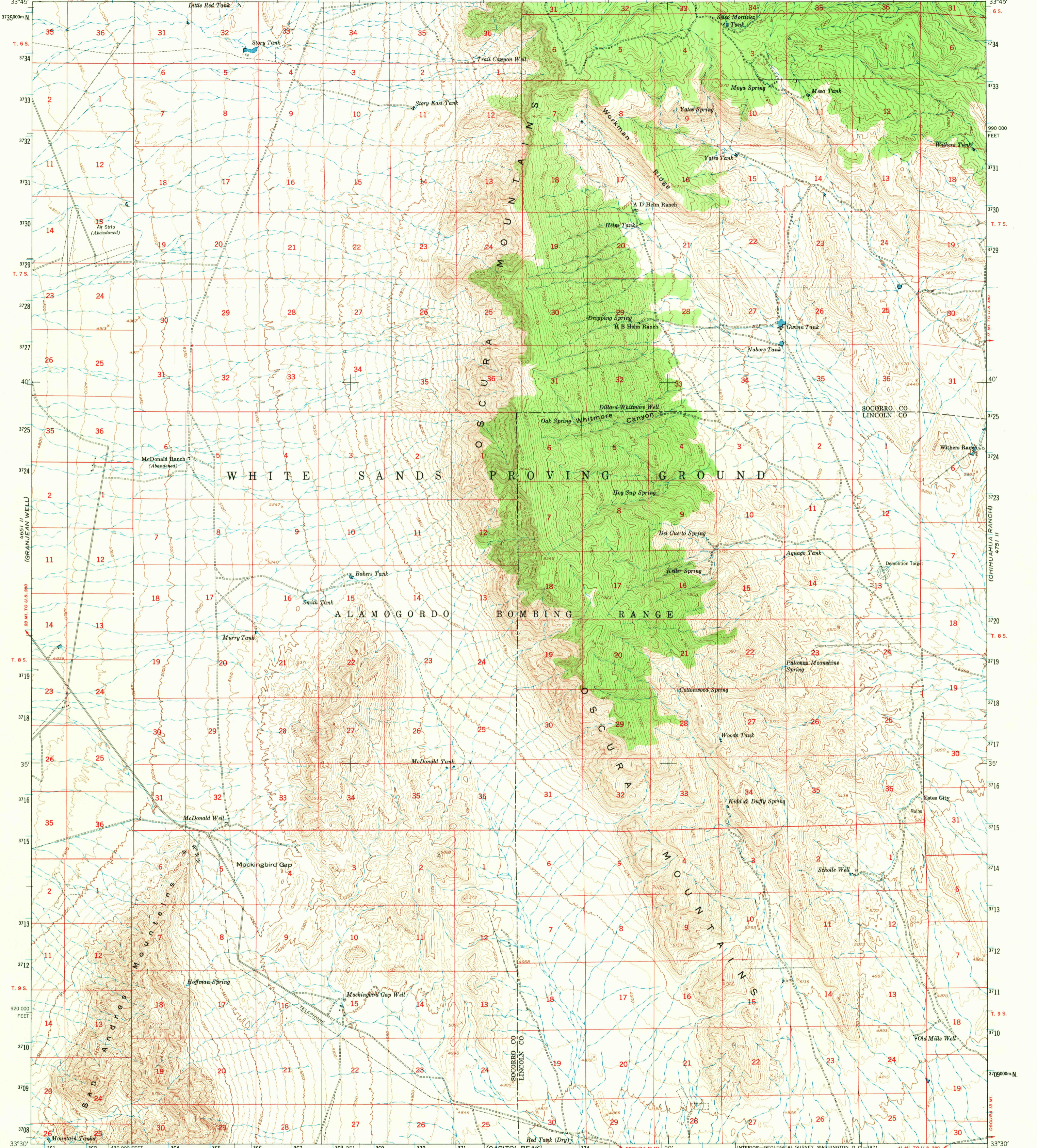
4651 I (G&R H&E)

4751 I (BROKEN BACK CRATER)

UNITED STATES
DEPARTMENT OF THE INTERIOR
GEOLOGICAL SURVEY

UNITED STATES
DEPARTMENT OF THE ARMY
CORPS OF ENGINEERS

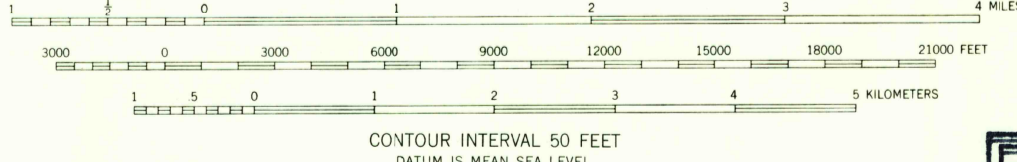
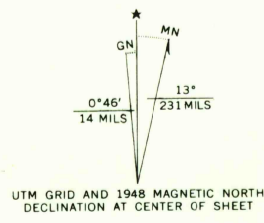
MOCKINGBIRD GAP QUADRANGLE
NEW MEXICO
15 MINUTE SERIES (TOPOGRAPHIC)



4650 I (SALINAS PEAK)

4750 I (THREE RIVERS)

Mapped by the Army Map Service
Published for civil use by the Geological Survey
Control by USC&GS, USGS, and USCE
Topography from aerial photographs by photogrammetric methods
Aerial photographs taken 1946. Culture revised from aerial
photographs taken 1948. Field check 1948
Polyconic projection. 1927 North American datum
10,000-foot grid based on New Mexico coordinate system,
central zone
No distinction is made between dwellings, barns,
commercial and industrial buildings
Unchecked elevations are shown in brown
1000-meter Universal Transverse Mercator grid ticks,
zone 13, shown in blue



THIS MAP COMPLIES WITH NATIONAL MAP ACCURACY STANDARDS
FOR SALE BY U. S. GEOLOGICAL SURVEY, DENVER, COLORADO 80225 OR WASHINGTON, D. C. 20242
A FOLDER DESCRIBING TOPOGRAPHIC MAPS AND SYMBOLS IS AVAILABLE ON REQUEST

USGS
Historical File
Topographic Division
U.S.G.S.
FILE COPY
TOPOGRAPHIC DIVISION

ROAD CLASSIFICATION
Heavy-duty 4 LANE 16 LANE Light duty
Medium-duty 4 LANE 16 LANE Unimproved dirt
U. S. Route State Route

MOCKINGBIRD GAP, N. MEX.
N3330-W10615/15

1948 JUN 4 1971
AMS 4751 III-SERIES V781