


UNITED STATES
DEPARTMENT OF THE INTERIOR
GEOLOGICAL SURVEY

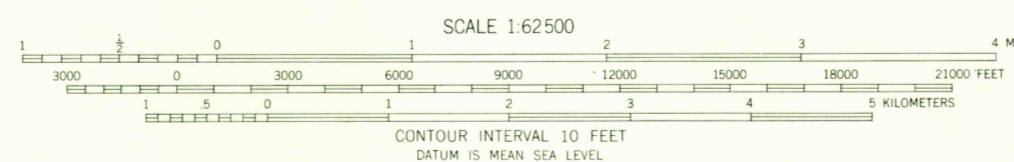
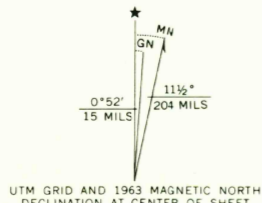
OIL CENTER QUADRANGLE
NEW MEXICO-LEA CO
15 MINUTE SERIES (TOPOGRAPHIC)



Mapped, edited, and published by the Geological Survey

Control by USGS and USC&GS
Planimetry by photogrammetric methods from aerial photographs
taken 1957. Topography by planimetric surveys 1963

Polyconic projection: 1927 North American datum
10,000 foot grid based on New Mexico coordinate system, east zone
1000 meter Universal Transverse Mercator grid ticks,
zone 13, shown in blue



USGS
Historical File
Topographic Division

ROAD CLASSIFICATION
Medium-duty — Light-duty
Unimproved dirt

State Route



U.S.G.S.
FILE COPY
TOPOGRAPHIC DIVISION

OIL CENTER, N. MEX.
N3215-W10315/15

1963

AMS 5348 IV-SERIES V781

THIS MAP COMPLES WITH NATIONAL MAP ACCURACY STANDARDS
FOR SALE BY U.S. GEOLOGICAL SURVEY, DENVER 25, COLORADO OR WASHINGTON 25, D.C.
A FOLDER DESCRIBING TOPOGRAPHIC MAPS AND SYMBOLS IS AVAILABLE ON REQUEST