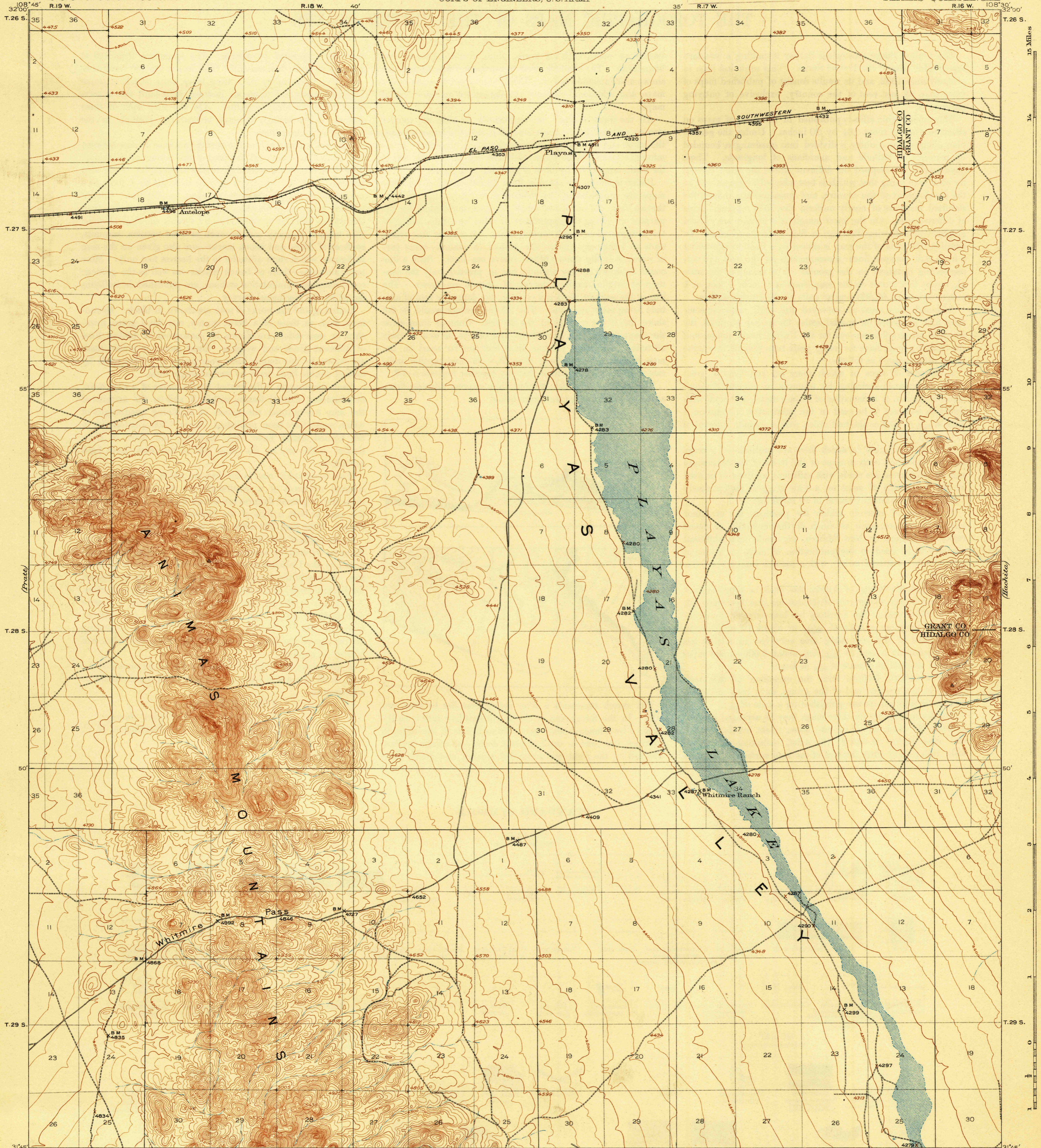



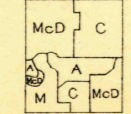
U. S. G. S.
FILE COPY
Inspection and Editing



31°45' 108°45' R.19 W. ENGRAVED 1918 BY U.S.G.S. R.18 W. 40' (Walnut Wells) Scale 62500 R.17 W. T.29 S. 31°45' 108°30' R.16 W. 108°30'

R.B. Marshall, Chief Geographer.
T.G. Gerding, Geographer in charge.
Topography by A.L. Ackers, W.R. Chenoweth,
H.L. McDonald, and B. Moorhead.
Control by R.W. Burchard, G.T. Hawkins, and R.B. Steele.
Surveyed in 1917-1918.

SURVEYED IN COOPERATION WITH THE WAR DEPARTMENT



Contour interval 25 feet.
Datum is mean sea level.

USGS Polyconic projection, North American datum
Historical File
Topographic Division
FEB 4 - 1931 (2035)
N. MEX. PLAYAS
2035