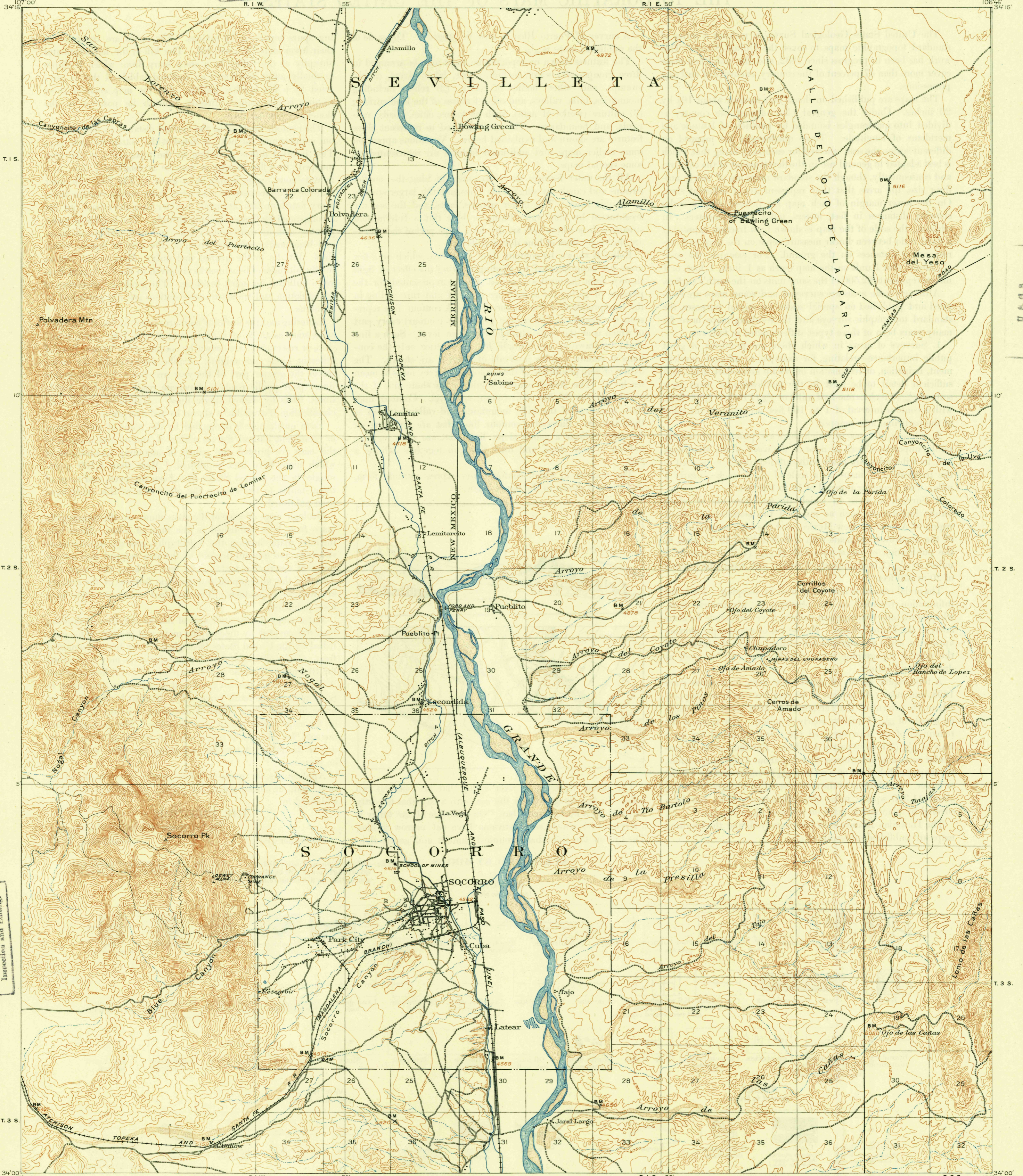


U. S. G. S.
FILE COPY
Inspection and Editing.


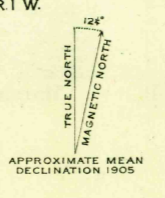


U. S. G. S.
FILE COPY
Inspection and Editing.

U. S. G. S.
FILE COPY
Inspection and Editing.

107°00' 34°15' R. 1 W. 55' R. 1 E. 50' 34°00' 106°45'

E. M. Douglas, Geographer.
R. H. Chapman, in charge of section.
Topography by A. B. Searle, H. H. Hodgson, and Benj. D. Stewart.
Triangulation by R. H. Chapman.
Surveyed in 1904-1905.



USGS
Historical File
Topographic Division

U. S. G. S.
FILE COPY
Inspection and Editing.

SOCORRO, N. MEX.
Edition of 1906
reprinted 1948
N3400-W10645/15

NOV 2 1948

3105