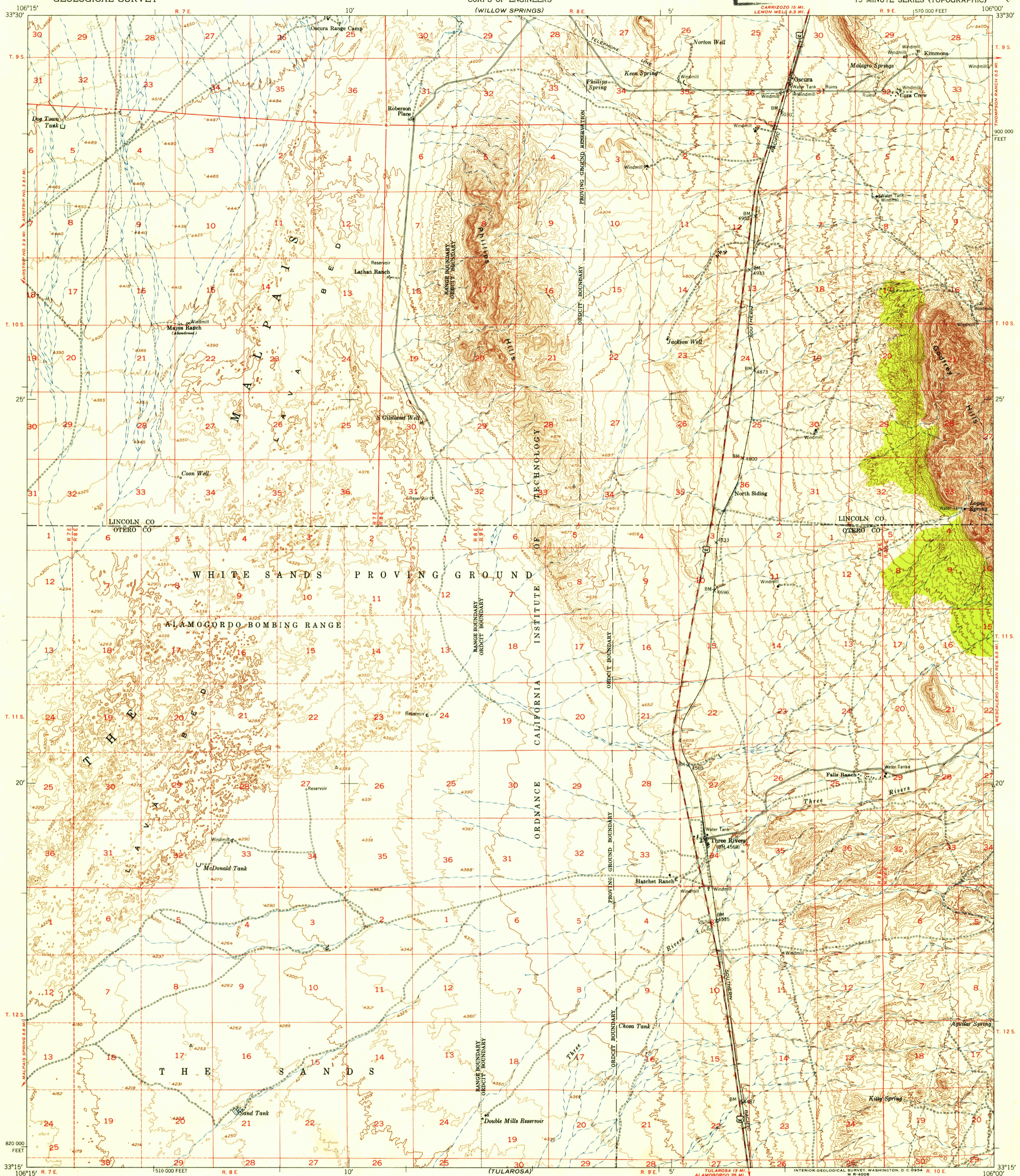
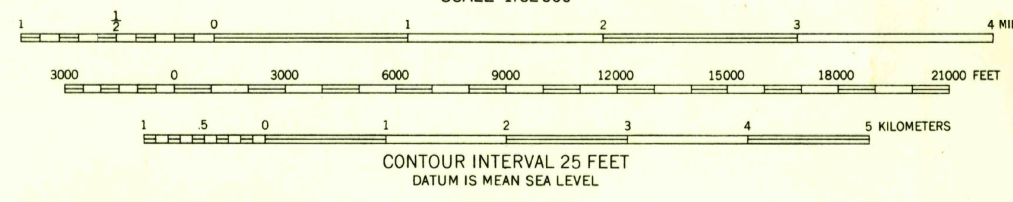
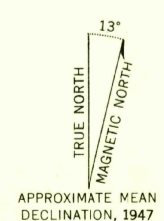


FILE COPY
Inspection and Editing

(CARRIZO)



Mapped by the Army Map Service
Published for civil use by the Geological Survey
Control by USC&GS, USGS, and AMS
Topography from aerial photographs by multiplex methods
Aerial photographs taken 1946-1948. Field check 1947
Polyconic projection. 1927 North American datum
10,000-foot grid based on New Mexico coordinate system,
central zone
Dashed land lines indicate approximate locations
No distinction is made between barns, dwellings,
commercial and industrial buildings
Unchecked elevations are shown in brown



ROAD CLASSIFICATION

Heavy-duty	4 LANE 6 LANE	Light-duty
Medium-duty	4 LANE 6 LANE	Unimproved dirt

U.S. Route
State Route



USG
Historical
FILE COPY
Topographic Division
Inspection and Editing

THREE RIVERS, N. MEX.
N3315-W10600/15

1947

THIS MAP COMPLIES WITH NATIONAL MAP ACCURACY STANDARDS
FOR SALE BY U. S. GEOLOGICAL SURVEY, FEDERAL CENTER, DENVER, COLORADO OR WASHINGTON 25, D. C.
A FOLDER DESCRIBING TOPOGRAPHIC MAPS AND SYMBOLS IS AVAILABLE ON REQUEST

MAY 21 1954
2645