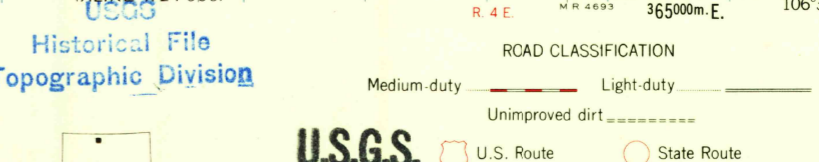
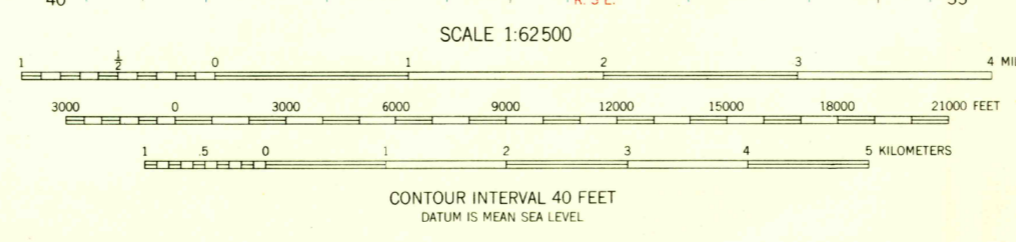
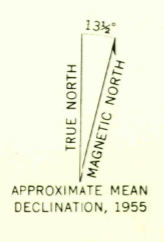




Mapped, edited, and published by the Geological Survey  
Control by USGS and USC&GS  
Topography from aerial photographs by photogrammetric methods  
Aerial photographs taken 1952. Field check 1955  
Polyconic projection. 1927 North American datum  
10,000-foot grid based on New Mexico coordinate system,  
central zone  
1000-meter Universal Transverse Mercator grid ticks,  
zone 13, shown in blue  
Land lines unsurveyed in Tierra Amarilla Grant  
and in part of T. 26 N.—R. 2 E.  
South boundary of Tierra Amarilla Grant  
omitted where coincident with Rio Nutrias



U.S.G.S. FILE COPY TOPOGRAPHIC DIVISION  
NEW MEXICO  
TIERRA AMARILLA, N. MEX.  
N3630—W10630/15  
1955

THIS MAP COMPLIES WITH NATIONAL MAP ACCURACY STANDARDS  
FOR SALE BY U.S. GEOLOGICAL SURVEY, DENVER 2, COLORADO OR WASHINGTON 25, D. C.  
A FOLDER DESCRIBING TOPOGRAPHIC MAPS AND SYMBOLS IS AVAILABLE ON REQUEST

JAN - 2 1959  
2425