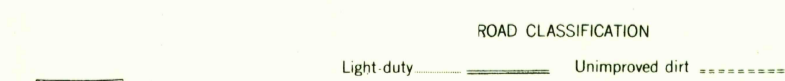
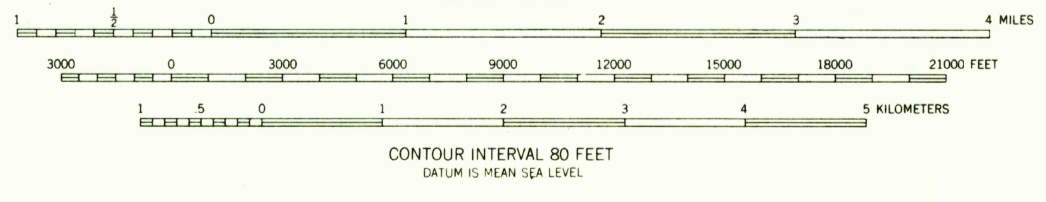
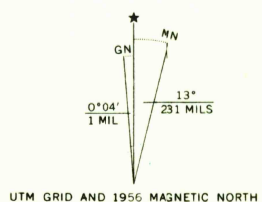


Mapped, edited, and published by the Geological Survey
Control by USGS and USC&GS
Topography from aerial photographs by multiplex methods
Aerial photographs taken 1954. Field check 1956
Polyconic projection. 1927 North American datum
10,000-foot grid based on New Mexico coordinate system,
east zone
1000 meter Universal Transverse Mercator grid ticks,
zone 13, shown in blue
Dashed line indicates approximate locations
Land lines unsurveyed in Beaubien and Miranda (Maxwell)
Grant and in the Mora Grant



THIS MAP COMPLIES WITH NATIONAL MAP ACCURACY STANDARDS
FOR SALE BY U. S. GEOLOGICAL SURVEY, WASHINGTON 25, D. C.
A FOLDER DESCRIBING TOPOGRAPHIC MAPS AND SYMBOLS IS AVAILABLE ON REQUEST

TOOTH OF TIME, N. MEX.
N3615-W10500/15
1956
AMS 4956 I-SERIES V781