
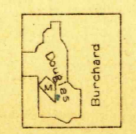


U.S.G.S.
FILE COPY

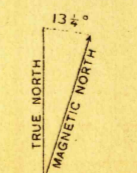
U.S.G.S.
FILE COPY

(Cienega Sprs)
R. B. Marshall, Chief Geographer.
T. G. Gerdine, Geographer in charge.
Topography by R. W. Burchard, G. C. Douglas,
and C. F. Merten.
Control by R. W. Burchard, R. B. Steele,
and B. H. Yoakum.
Surveyed in 1917-1918.



Contour interval 25 feet.
Datum is mean sea level

USGS
Historical File
Topographic Division



NOV. 30. 1918 1550

WALNUT WELLS,
N. Mex.

Edition of 1918.

SURVEYED IN COOPERATION WITH THE WAR DEPARTMENT.