

Advance sheet
Subject to correction



1495 000 YARDS
635 000 YARDS
W. H. Herron, Division Engineer
Topography by H. H. Hodgson, C. P. McKinley and F. K. Van Zandt
Control by U. S. Geological Survey, U. S. Coast and Geodetic Survey
and General Land Office
Surveyed in 1927

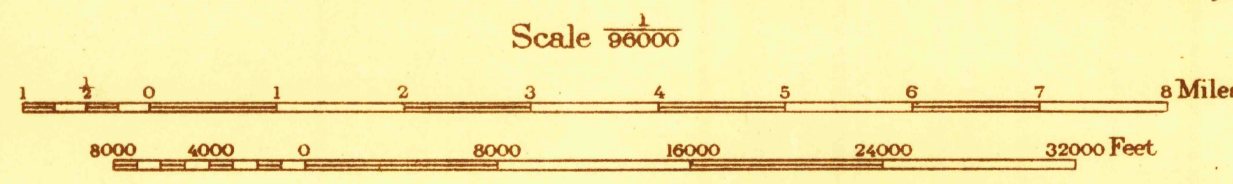
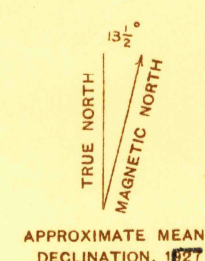
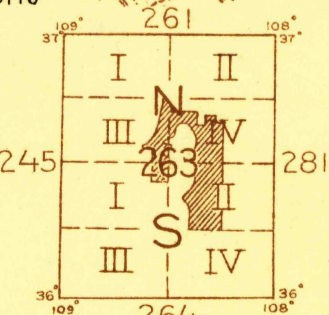



DIAGRAM OF TOWNSHIP

6	5	4	3	2	1
7	8	9	10	11	12
13	14	15	16	17	18
19	20	21	22	23	24
25	26	27	28	29	30
31	32	33	34	35	36



Polygonic projection. North American datum
5000 yard grid based upon U. S. zone system, E

FILE COPY
MAP INFORMATION OFFICE
GEOLOGICAL SURVEY



USGS
Historical File
Topographic Division

SULPHUR SPRING, N. MEX.

RETURN TO:
USGS NMD HISTORICAL MAP ARCHIVES

part of
(Pub. as Kirtland 30'-cont. to quad) but save for suppl. 25' contours