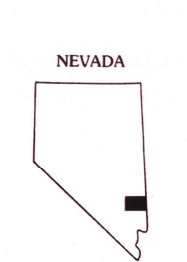
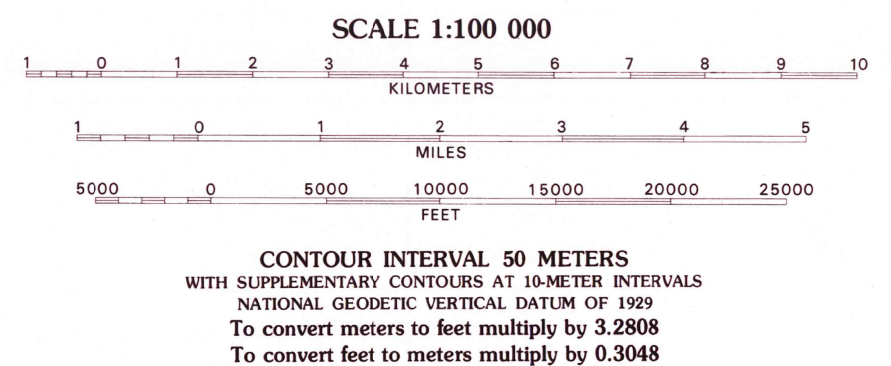
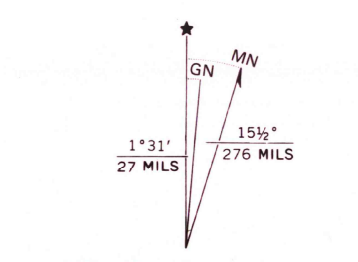


Maped, edited, and published by the Geological Survey
in cooperation with the Bureau of Land Management
Compiled from USGS 1:250 000-scale topographic maps dated 1969-1973.
See index for dates of individual maps.
Planimetry revised from aerial photographs taken 1972.
Revised information not field checked. Map edited 1978.
Projection and 10 000-meter grid, zone 11: Universal
Transverse Mercator
50 000-foot grid ticks based on Nevada coordinate system,
east zone, and Utah coordinate system, south zone
1927 North American datum.
Dashed gray lines indicate projected land lines.
Areas covered by dashed light-blue pattern
are subject to controlled inundation.
Boundaries as shown represent the proclamation or designated areas.
There may be private inholdings within these boundaries.

INDEX TO 1:24 000-SCALE MAPS																															
1	2	3	4	5	6	7	8	9	10	11	12	13	14	15	16	17	18	19	20	21	22	23	24	25	26	27	28	29	30	31	32
								1	Delmar NW-1969																						
								2	Delmar-1969																						
								3	Sidy Mountain-1969																						
								4	Elgin Ne-1969																						
								5	Elia Mountain-1973																						
								6	Fife Mountain-1973																						
								7	Burke Pass-1973																						
								8	Dods Pass-1973																						
								9	Delmar Lake-1969																						
								10	Delameter Basin-1969																						
								11	Elgin SW-1969																						
								12	Elgin-1969																						
								13	Leah-1973																						
								14	Garden Spring-1973																						
								15	Jacks Mountain-1973																						
								16	Dodds Spring-1973																						



LEGEND		ROAD CLASSIFICATION	
Village or locality	•	Primary highway, hard surface	—
Landmark building	•	Secondary highway, hard surface	—
Perennial stream, lake	—	Light-duty road, hard or improved surface	—
Intermittent stream, lake	—	Serve or unimproved road	—
Public park or recreation area	—	Trail	—
National, State forest or game land area	—	Interstate Route	—
Other public area or military or Indian reservation	—	U.S. Route	—
		State Route	—