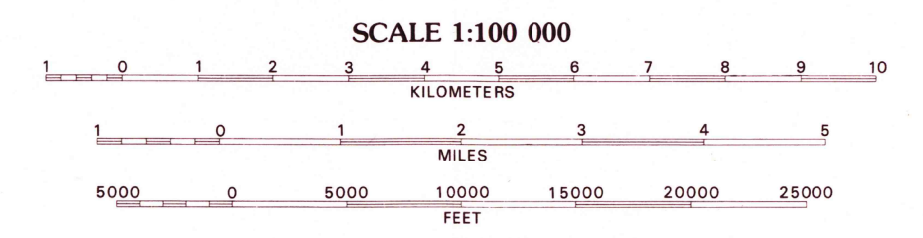
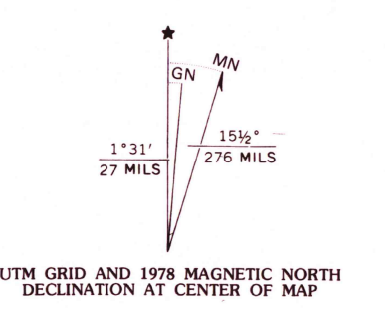


Mapped, edited, and published by the Geological Survey in cooperation with the Bureau of Land Management. Compiled from USGS 1:24 000-scale topographic maps dated 1969-1973. See index for dates of individual maps. Planimetry revised from aerial photographs taken 1972. Revised information not field checked. Map edited 1978. Projection and 10 000-meter grid, zone 11: Universal Transverse Mercator. 50 000-foot grid ticks based on Nevada coordinate system, east zone, and Utah coordinate system, south zone 1927 North American datum. Dashed gray lines indicate protected land lines. Areas covered by dashed light-blue pattern are subject to controlled inundation. Boundaries as shown represent the proclamation or designated areas. There may be private inholdings within these boundaries.

INDEX TO 1:24 000-SCALE MAPS

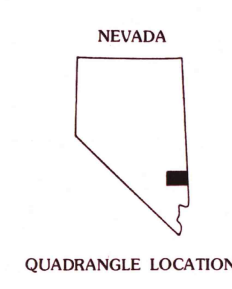
1	2	3	4	5	6	7	8	17	18	19	20	21	22	23	24
9	10	11	12	13	14	15	16	25	26	27	28	29	30	31	32



CONTOUR INTERVAL 50 METERS
WITH SUPPLEMENTARY CONTOURS AT 10-METER INTERVALS
NATIONAL GEODETIC VERTICAL DATUM OF 1929
To convert meters to feet multiply by 3.2808
To convert feet to meters multiply by 0.3048

THIS MAP COMPLIES WITH NATIONAL MAP ACCURACY STANDARDS
FOR SALE BY U.S. GEOLOGICAL SURVEY, P.O. BOX 25286, DENVER, COLORADO 80225
A FOLDER DESCRIBING TOPOGRAPHIC MAPS AND SYMBOLS IS AVAILABLE ON REQUEST

RECEIVED
DEC 31 1998
USGS/NM
HISTORICAL MAP ARCHIVES



RECEIVED
DEC 31 1998
USGS/NM
HISTORICAL MAP ARCHIVES

LEGEND

Village or locality
Landmark building
Perennial stream, lake
Intermittent stream, lake
Public park or recreation area
National, State forest or game land area
Other public area or military or Indian reservation

ROAD CLASSIFICATION

Primary highway, hard surface
Secondary highway, hard surface
Light-duty road, hard or improved surface
Street or unimproved road
Trail
Interstate Route
U.S. Route
State Route

CLOVER MTS., NEV.—UTAH
SE4 CALIENTE (N) 14-16 1:250 000 SCALE MAP
1:100 000-SCALE SERIES
1978

