


1:100 000-scale metric topographic map of Denio NEVADA-OREGON



- 30 X 60 MINUTE QUADRANGLE SHOWING
- Contours and elevations in meters
 - Highways, roads and other manmade structures
 - Water features
 - Woodland areas
 - Geographic names




Produced by the United States Geological Survey
 Compiled from USGS 1:62 500-scale topographic maps dated 1961-1966. Planimetry revised from aerial photographs taken 1974, 1977, and other source data. Revised information not field checked. Map edited 1979.
 Projection and 10 000-meter grid, zone 11, Universal Transverse Mercator.
 25 000-foot grid ticks based on Nevada coordinate system, west zone. 1927 North American datum.
 To place on the predicted North American Datum 1983 move the projection lines 15 meters north and 83 meters east.
 There may be private inholdings within the boundaries of the National or State reservations shown on this map.

CONTOUR INTERVAL 50 METERS
 WITH SUPPLEMENTARY CONTOURS AT 10-METER INTERVALS
 NATIONAL GEODETIC VERTICAL DATUM OF 1929

THIS MAP COMPLIES WITH NATIONAL MAP ACCURACY STANDARDS

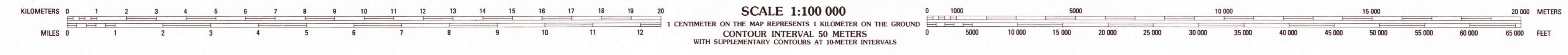
CONVERSION TABLE	DECLINATION DIAGRAM	ADJOINING MAPS																																								
<table border="1"> <tr><th>Meters</th><th>Feet</th></tr> <tr><td>1</td><td>3.2808</td></tr> <tr><td>2</td><td>6.5617</td></tr> <tr><td>3</td><td>9.8425</td></tr> <tr><td>4</td><td>13.1234</td></tr> <tr><td>5</td><td>16.4042</td></tr> <tr><td>6</td><td>19.6850</td></tr> <tr><td>7</td><td>22.9659</td></tr> <tr><td>8</td><td>26.2467</td></tr> <tr><td>9</td><td>29.5275</td></tr> <tr><td>10</td><td>32.8084</td></tr> </table>	Meters	Feet	1	3.2808	2	6.5617	3	9.8425	4	13.1234	5	16.4042	6	19.6850	7	22.9659	8	26.2467	9	29.5275	10	32.8084		<table border="1"> <tr><th>1</th><th>2</th><th>3</th></tr> <tr><td>Adel</td><td>Alford Lake</td><td>Larosa Canyon</td></tr> <tr><td>4</td><td>5</td><td>6</td></tr> <tr><td>Chico River Valley</td><td>High Rock Canyon</td><td>Jackson Mts.</td></tr> <tr><td>7</td><td>8</td><td></td></tr> <tr><td>Osgood Mts.</td><td></td><td></td></tr> </table>	1	2	3	Adel	Alford Lake	Larosa Canyon	4	5	6	Chico River Valley	High Rock Canyon	Jackson Mts.	7	8		Osgood Mts.		
Meters	Feet																																									
1	3.2808																																									
2	6.5617																																									
3	9.8425																																									
4	13.1234																																									
5	16.4042																																									
6	19.6850																																									
7	22.9659																																									
8	26.2467																																									
9	29.5275																																									
10	32.8084																																									
1	2	3																																								
Adel	Alford Lake	Larosa Canyon																																								
4	5	6																																								
Chico River Valley	High Rock Canyon	Jackson Mts.																																								
7	8																																									
Osgood Mts.																																										

To convert meters to feet multiply by 3.2808
 To convert feet to meters multiply by 0.3048
 UTM grid convergence (GN) and 1979 magnetic declination (MN) at center of map. Diagram is approximate.



Topographic Map Symbols

- Primary highway, hard surface
- Secondary highway, hard surface
- Light duty road, principal street, hard or improved surface
- Other road or street; trail
- Route marker: Interstate, U. S., State
- Railroad: standard gage; narrow gage
- Bridge: overpass; underpass
- Tunnel: road; railroad
- Built up area, locality, elevation
- Airport; landing field; landing strip
- National boundary
- State boundary
- County boundary
- National or State reservation boundary
- Land grant boundary
- U. S. public lands survey: range, township; section
- Range, township; section line: protracted
- Power transmission line; pipeline
- Dam; dam with lock
- Cemetery; building
- Windmill; water well; spring
- Mine shaft; adit or cave; mine, quarry; gravel pit
- Compass; stone; area; U. S. location monument
- Pumphouse; oil well
- Distorted surface: strip mine, lava; sand
- Contours: index; intermediate; supplementary
- Bathymetric contours: index; intermediate
- Stream, lake: perennial; intermittent
- Rapids; large and small; falls; large and small
- Area to be submerged: marsh, swamp
- Land subject to controlled inundation; woodland
- Scrub; mangrove
- Orchard; vineyard



DENIO, NEVADA-OREGON
 N4130-W11800/30X60
 1979

FOR SALE BY U.S. GEOLOGICAL SURVEY
 DENVER, COLORADO 80225, OR RESTON, VIRGINIA 22092

Handwritten note: Nov 3, 1995