



1:100 000-scale metric topographic map of **Reno** NEVADA-CALIFORNIA



30 X 60 MINUTE QUADRANGLE SHOWING

- Contours and elevations in meters
- Highways, roads and other manmade structures
- Water features
- Woodland areas
- Geographic names



GEOLOGICAL SURVEY

1980

Produced by the United States Geological Survey in cooperation with State of Nevada
 Compiled from USGS 1:24 000, 1:25 000, and 1:62 500-scale topographic maps dated 1957-1979 and maps in progress.
 Planimetry revised from aerial photographs taken 1978 and other source data. Revised information not field checked.
 Map edited 1980
 Projection and 10 000-meter grid, zone 11, Universal Transverse Mercator
 25 000-foot grid ticks based on Nevada coordinate system, west zone. 1927 North American Datum
 To place on the predicted North American Datum 1983 move the projection lines 13 meters north and 86 meters east
 There may be private inholdings within the boundaries of the National or State reservations shown on this map

CONTOUR INTERVAL 50 METERS
 WITH SUPPLEMENTARY CONTOURS AT 10-METER INTERVALS
 NATIONAL GEODETIC VERTICAL DATUM OF 1929

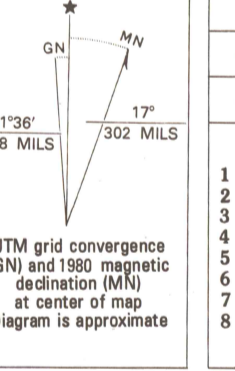
THIS MAP COMPLIES WITH NATIONAL MAP ACCURACY STANDARDS

CONVERSION TABLE

Meters	Feet
1	3.2808
2	6.5617
3	9.8425
4	13.1234
5	16.4043
6	19.6852
7	22.9660
8	26.2469
9	29.5278
10	32.8084

To convert meters to feet multiply by 3.2808
 To convert feet to meters multiply by 0.3048


DECLINATION DIAGRAM



ADJOINING MAPS

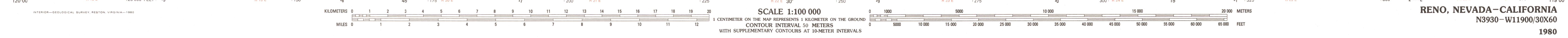
1	2	3
1	2	3
4	5	6
7	8	9

1 Susanville
 2 Klamath Peak
 3 Lovelock
 4 Portola
 5 Carson Sink
 6 Truckee
 7 Carson City
 8 Fallon



Topographic Map Symbols

- Primary highway, hard surface
- Secondary highway, hard surface
- Light duty road, principal street, hard or improved surface
- Other road or street, trail
- Route marker: Interstate; U. S. State
- Railroad: standard gage; narrow gage
- Bridge: overpass, underpass
- Tunnel: road; railroad
- Built up area: locality, elevation
- Airport: landing field; landing strip
- National boundary
- State boundary
- County boundary
- National or State reservation boundary
- Land grant boundary
- U. S. public lands survey: range, township; section
- Range, township; section line: protected
- Power transmission line: pipeline
- Dam; dam with lock
- Cemetery: building
- Windmill; water well; spring
- Mine shaft; adit or cave; mine, quarry; gravel pit
- Campground; picnic area; U. S. location monument
- Ruin; cliff dwelling
- Disturbed surface: utility mine, levee, sand
- Contours: index; intermediate; supplementary
- Bathymetric contours: index; intermediate
- Stream, lake: perennial; intermittent
- Rapids, large and small; falls, large and small
- Area to be submerged; marsh, swamp
- Land subject to controlled inundation; woodland
- Salt; mangrove
- Orchard; vineyard



RENO, NEVADA-CALIFORNIA
 N3930-W11900/30X60
 1980

A pamphlet describing topographic maps is available on request.
 FOR SALE BY U.S. GEOLOGICAL SURVEY
 DENVER, COLORADO 80225, OR RESTON, VIRGINIA 22092