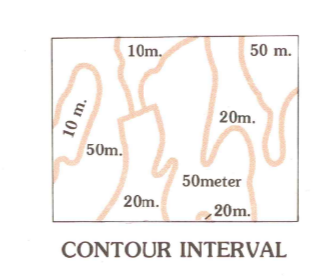
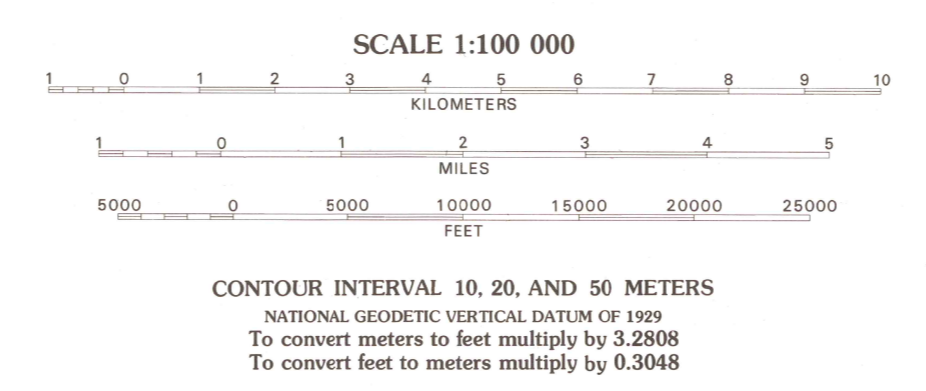
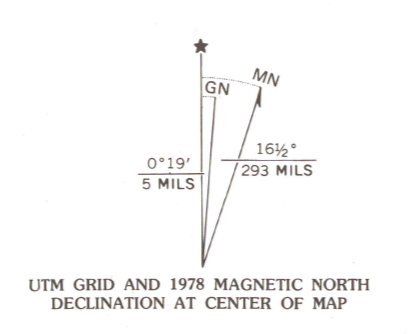


Mapped, edited, and published by the Geological Survey in cooperation with the Bureau of Land Management  
Compiled from USGS 1:62 500-scale topographic maps dated 1956-1960. See index for dates of individual maps  
Planimetry revised from aerial photographs taken 1974 and 1976  
Revised information not field checked. Map edited 1978  
Projection and 10 000-meter grid, zone 11,  
Universal Transverse Mercator  
50 000-foot grid ticks based on Nevada coordinate system, central and east zones  
1927 North American datum  
Dashed gray lines indicate protected land lines  
Boundaries as shown represent the proclamation or designated areas  
There may be private inholdings within these boundaries

INDEX TO 1:62 500-SCALE MAPS

1	2	3	4
5	6	7	8

- 1 Sparger Hot Springs-1960
- 2 Wilson Summit-1960
- 3 Antelope Peak-1958
- 4 Wilson Peak-1955
- 5 Wilson Peak-1955
- 6 Stone Point Brook-1960
- 7 Horse Heaven Mts.-1956
- 8 Cockscomb Wash-1956



- LEGEND
- Village or locality
  - Landmark building
  - Perennial stream, lake
  - Intermittent stream, lake
  - Public park or recreation area
  - National, State forest or game land area
  - Other public area or military or Indian reservation

- ROAD CLASSIFICATION
- Primary highway, hard surface
  - Secondary highway, hard surface
  - Light-duty road, hard or improved surface
  - Street or unimproved road
  - Trail
  - Interstate Route
  - U.S. Route
  - State Route

This map complies with national map accuracy standards  
FOR SALE BY U.S. GEOLOGICAL SURVEY, DENVER, COLORADO 80225, OR RESTON, VIRGINIA 22092

SUMMIT MOUNTAIN, NEV.  
SHEET NUMBER 1:100 000-SCALE MAP  
N3900-111600/30X60  
1978

