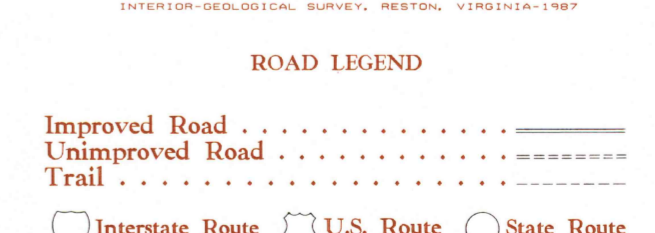
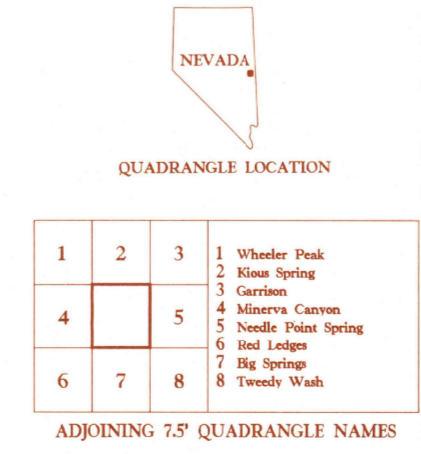
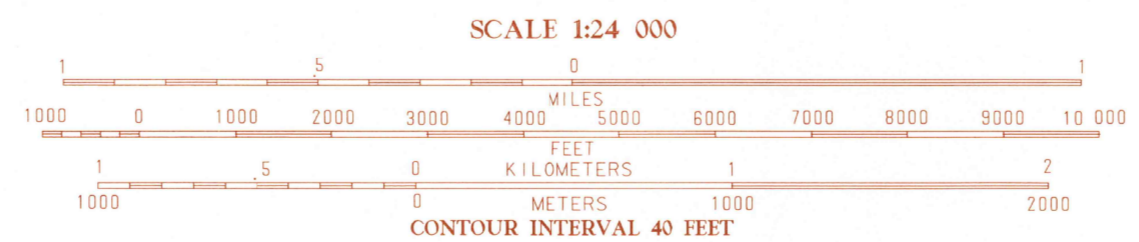


PRODUCED BY THE UNITED STATES GEOLOGICAL SURVEY
CONTROL BY: U.S.G.S. 100M/30M
COMPILED FROM AERIAL PHOTOGRAPHS TAKEN: 1978
FIELD CHECKED: 1983 MAP EDITED: 1987
PROJECTION: TRANSVERSE MERCATOR
GRID: 100-METER UNIVERSAL TRANSVERSE MERCATOR ZONE 12
10000-FOOT STATE GRID TICKS: NEVADA, EAST ZONE
UTM GRID DECLINATION: 114° EAST
1987 MAGNETIC NORTH DECLINATION: 14'30" EAST
VERTICAL DATUM: NATIONAL GEODETIC VERTICAL DATUM OF 1929
HORIZONTAL DATUM: 1987 NORTH AMERICAN DATUM
To place on the predicted North American Datum of 1983,
move the projection lines as shown by dashed corner ticks
(9 meters north and 72 meters east)
There may be private inholdings within the boundaries of any
Federal and State Reservations shown on this map
Where omitted, land lines have not been established
All marginal data and lettering generated and positioned by
automated type placement procedures

PROVISIONAL MAP
Produced from original
manuscript drawings. Informa-
tion shown as of date of
photography.



ARCH CANYON, NEVADA
PROVISIONAL EDITION 1987
38114-G2-TP-024

THIS MAP COMPLIES WITH NATIONAL MAP ACCURACY STANDARDS
FOR SALE BY U.S. GEOLOGICAL SURVEY, DENVER, COLORADO 80225
OR RESTON, VIRGINIA 22092