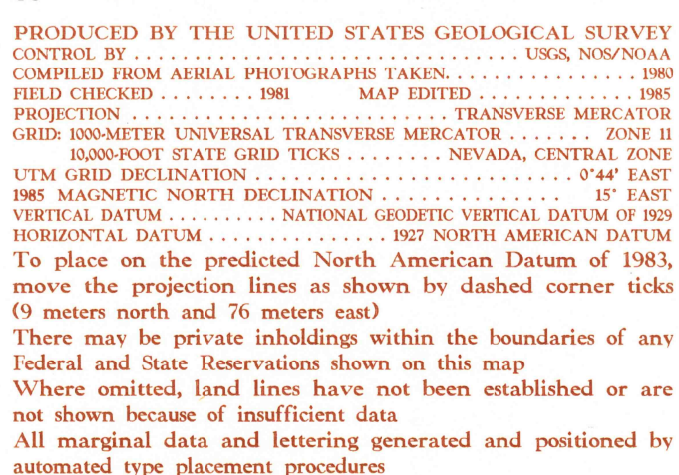


BIG CREEK RANCH QUADRANGLE  
NEVADA · NYE CO.  
7.5 MINUTE SERIES (TOPOGRAPHIC)



SCALE 1:24 000

The graphic scale bar consists of two horizontal lines. The top line is labeled 'MILES' and has major tick marks at 0, 0.5, 1, and 1.5. The bottom line is labeled 'FEET' and has major tick marks at 0, 500, 1000, 1500, and 2000. The text 'SCALE 1:24 000' is centered above the top line. The text 'CONTOUR INTERVAL 40 FEET' is centered below the bottom line. The text 'SUPPLEMENTAL CONTOUR INTERVAL 20 FEET' is centered below the bottom line.

CONTOUR INTERVAL 40 FEET

SUPPLEMENTAL CONTOUR INTERVAL 20 FEET

THIS MAP COMPLIES WITH NATIONAL MAP ACCURACY STANDARDS  
FOR SALE BY U.S. GEOLOGICAL SURVEY, DENVER, COLORADO 80225  
OR RESTON, VIRGINIA 22092

NEVADA

QUADRANGLE LOCATION




1	2	3	1 The Wall SW 2 The Wall SE 3 Crows Nest 4 Coal Ranch Wall 5 Nixia 6 Ida Well 7 Coal Ranch Springs 8 Badger Gulch.
4		5	
6	7	8	

ADJOINING 7.5' QUADRANGLE NAMES

INTERIOR GEOLOGICAL SURVEY, RESTON, VIRGINIA-1986

ROAD LEGEND

Improved Road . . . . .  
Unimproved Road . . . . .  
Trail . . . . .

 Interstate Route     U.S. Route     State Route

BIG CREEK RANCH, NEVADA  
PROVISIONAL EDITION 1985

USGS MIND HISTORICAL MAP  
MAR 04 1986  
REC'D FILE COPY