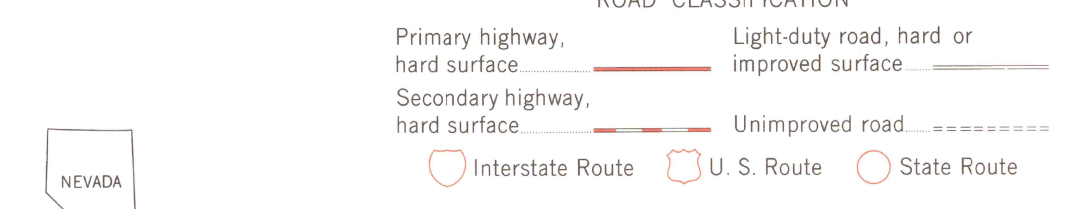
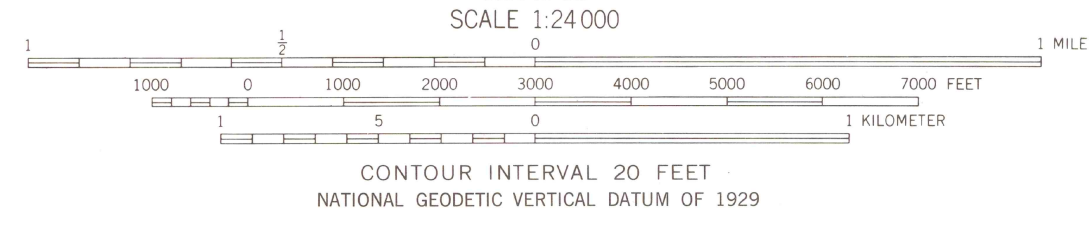
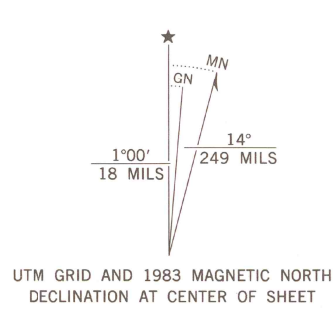


Mapped, edited, and published by the Geological Survey
Control by USGS and NOS/NOAA
Topography by photogrammetric methods from aerial photographs taken 1970. Field checked 1972
Projection and 10,000-foot grid ticks: Nevada coordinate system, east zone (transverse Mercator)
1000-meter Universal Transverse Mercator grid ticks, zone 11, shown in blue
1927 North American Datum
To place on the predicted North American Datum 1983 move the projection lines 5 meters north and 75 meters east as shown by dashed corner ticks
Red tint indicates area in which only landmark buildings are shown
Certain land lines are omitted because of insufficient data



THIS MAP COMPLIES WITH NATIONAL MAP ACCURACY STANDARDS
FOR SALE BY U. S. GEOLOGICAL SURVEY, DENVER, COLORADO 80225, OR RESTON, VIRGINIA 22092
A FOLDER DESCRIBING TOPOGRAPHIC MAPS AND SYMBOLS IS AVAILABLE ON REQUEST

Revisions shown in purple and woodland compiled from aerial photographs taken 1982 and other sources
This information not field checked. Map edited 1983
Purple tint indicates extension of urban areas

BLUE DIAMOND NE, NEV.
NE/4 BLUE DIAMOND 15' QUADRANGLE
36115-BF-024
1972
PHOTOREVISED 1983
DMA 2956 III NE—SERIES 8986

