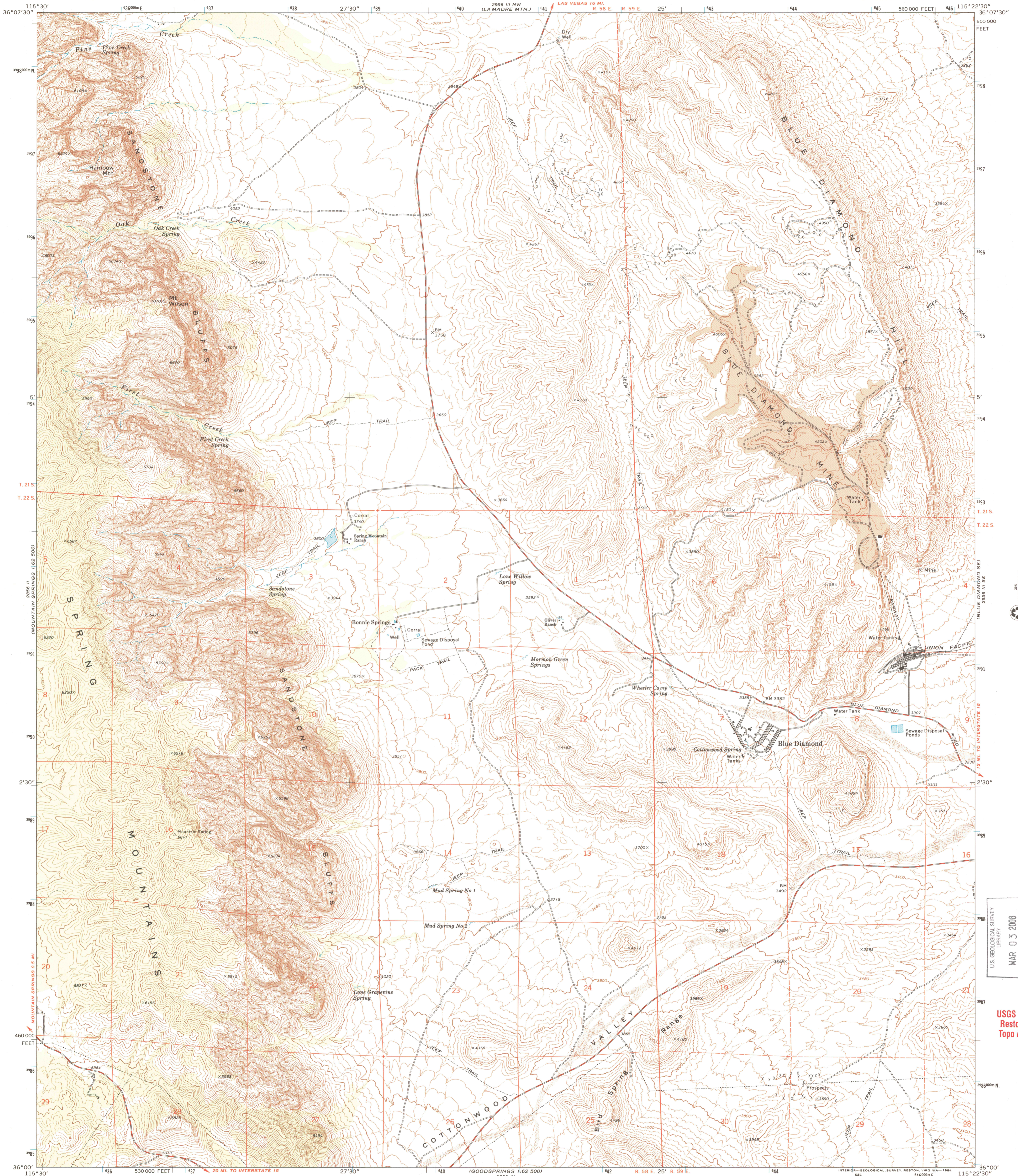




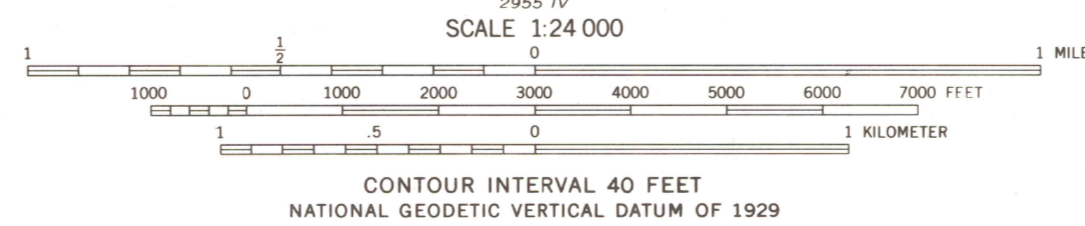
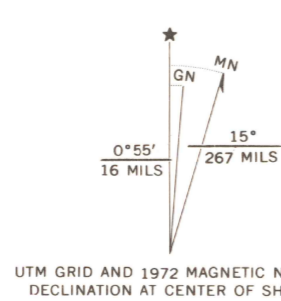
U.S. DEPARTMENT OF THE INTERIOR
U.S. GEOLOGICAL SURVEY

STATE OF NEVADA
NEVADA BUREAU OF MINES

BLUE DIAMOND QUADRANGLE
NEVADA—CLARK CO.
7.5 MINUTE SERIES (TOPOGRAPHIC)
SW/4 BLUE DIAMOND 15' QUADRANGLE



Mapped, edited, and published by the Geological Survey
Control by USGS and USC&GS
Topography by photogrammetric methods from aerial photographs taken 1970. Field checked 1972
Projection and 10,000-foot grid ticks: Nevada coordinate system, east zone (transverse Mercator)
1000-meter Universal Transverse Mercator grid ticks, zone 11, shown in blue. 1927 North American datum
To place on the predicted North American Datum 1983 move the projection lines 5 meters north and 76 meters east as shown by dashed corner ticks
Fine red dashed lines indicate selected fence lines
Certain land lines are omitted because of insufficient data



ROAD CLASSIFICATION

Primary highway, hard surface	Light-duty road, hard or improved surface
Secondary highway, hard surface	Unimproved road
Interstate Route	U. S. Route
	State Route

THIS MAP COMPLIES WITH NATIONAL MAP ACCURACY STANDARDS
FOR SALE BY U. S. GEOLOGICAL SURVEY, DENVER, COLORADO 80225, OR RESTON, VIRGINIA 22092
A FOLDER DESCRIBING TOPOGRAPHIC MAPS AND SYMBOLS IS AVAILABLE ON REQUEST

Map photoinspected 1982
No major culture or drainage changes observed

BLUE DIAMOND, NEV.
SW/4 BLUE DIAMOND 15' QUADRANGLE
N3600—W11522.5/7.5
1972
PHOTOINSPECTED 1982
DMA 2956 III SW—SERIES V896

US GEOLOGICAL SURVEY LIBRARY
MAR 03 2008
RESTON, VA

USGS Library
Reston, VA
Topo Archive



ISSN 0-407-39108-1
9 780607 391084