
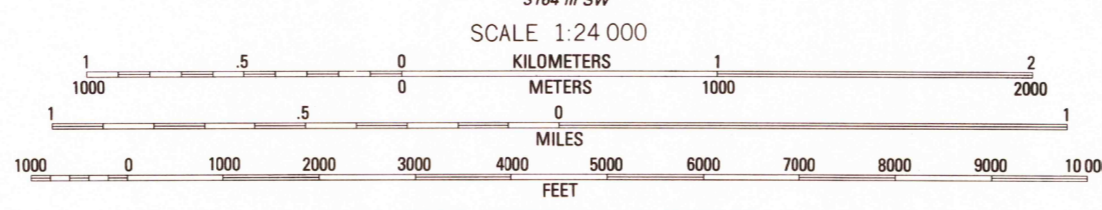
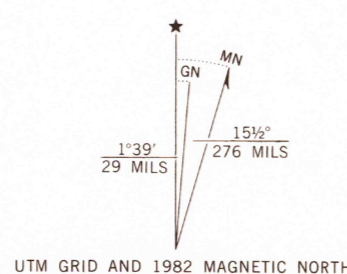


Mapped, edited, and published by the Geological Survey
Control by USGS and NOS/NOAA
Topography by photogrammetric methods from aerial photographs taken 1979. Field checked 1980. Map edited 1982
Projection and 10,000-foot grid ticks: Nevada coordinate system, east zone (transverse Mercator) 1000-meter Universal Transverse Mercator grid, zone 11 1927 North American datum
To place on the predicted North American Datum 1983 move the projection lines 11 meters north and 72 meters east as shown by dashed corner ticks
Certain land lines are omitted because of insufficient data



THIS MAP COMPLIES WITH NATIONAL MAP ACCURACY STANDARDS
FOR SALE BY U. S. GEOLOGICAL SURVEY, DENVER, COLORADO 80225, OR RESTON, VIRGINIA 22092
A FOLDER DESCRIBING TOPOGRAPHIC MAPS AND SYMBOLS IS AVAILABLE ON REQUEST

CONTOURS AND ELEVATIONS IN METERS

BOONE CANYON, NEV.
N4007.5-W11422.5/7.5

1982

DMA 3164 III NW-SERIES 9896

FEB 7 - 1983

RETURN TO #1
USGS AND HISTORICAL MAP ARCHIVES