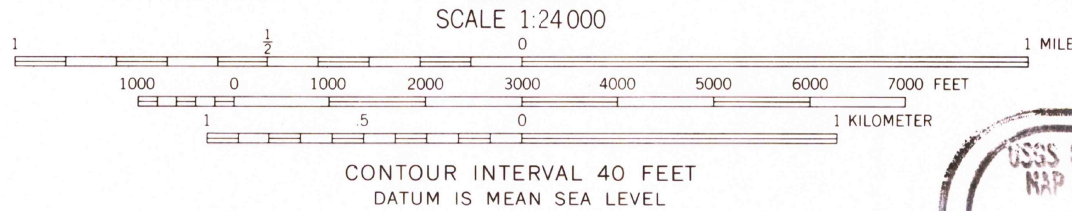
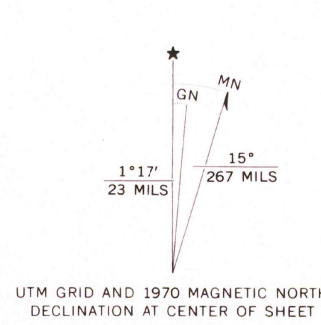



Mapped, edited, and published by the Geological Survey  
Control by USGS and USC&GS  
Topography by photogrammetric methods from aerial  
photographs taken 1969. Field checked 1970  
Underwater contours compiled from USC&GS  
sedimentation studies (1963)  
Polyconic projection. 1927 North American datum  
10,000-foot grid based on Nevada coordinate system, east zone  
1000-meter Universal Transverse Mercator grid ticks,  
zone 11, shown in blue  
Where omitted, land lines have not been established  
Areas covered by dashed light-blue pattern  
are subject to controlled inundation



THIS MAP COMPLIES WITH NATIONAL MAP ACCURACY STANDARDS  
FOR SALE BY U.S. GEOLOGICAL SURVEY, P.O. BOX 25286, DENVER, COLORADO 80225  
A FOLDER DESCRIBING TOPOGRAPHIC MAPS AND SYMBOLS IS AVAILABLE ON REQUEST



ROAD CLASSIFICATION  
Primary highway  
hard surface  
Secondary highway,  
hard surface  
Unimproved road  
Interstate Route  
U. S. Route  
State Route

BOULDER BEACH, NEV.—ARIZ.  
SE/4 HENDERSON 15' QUADRANGLE  
N3600—W11445/7.5  
1970  
AMS 3056 III SE—SERIES V896

