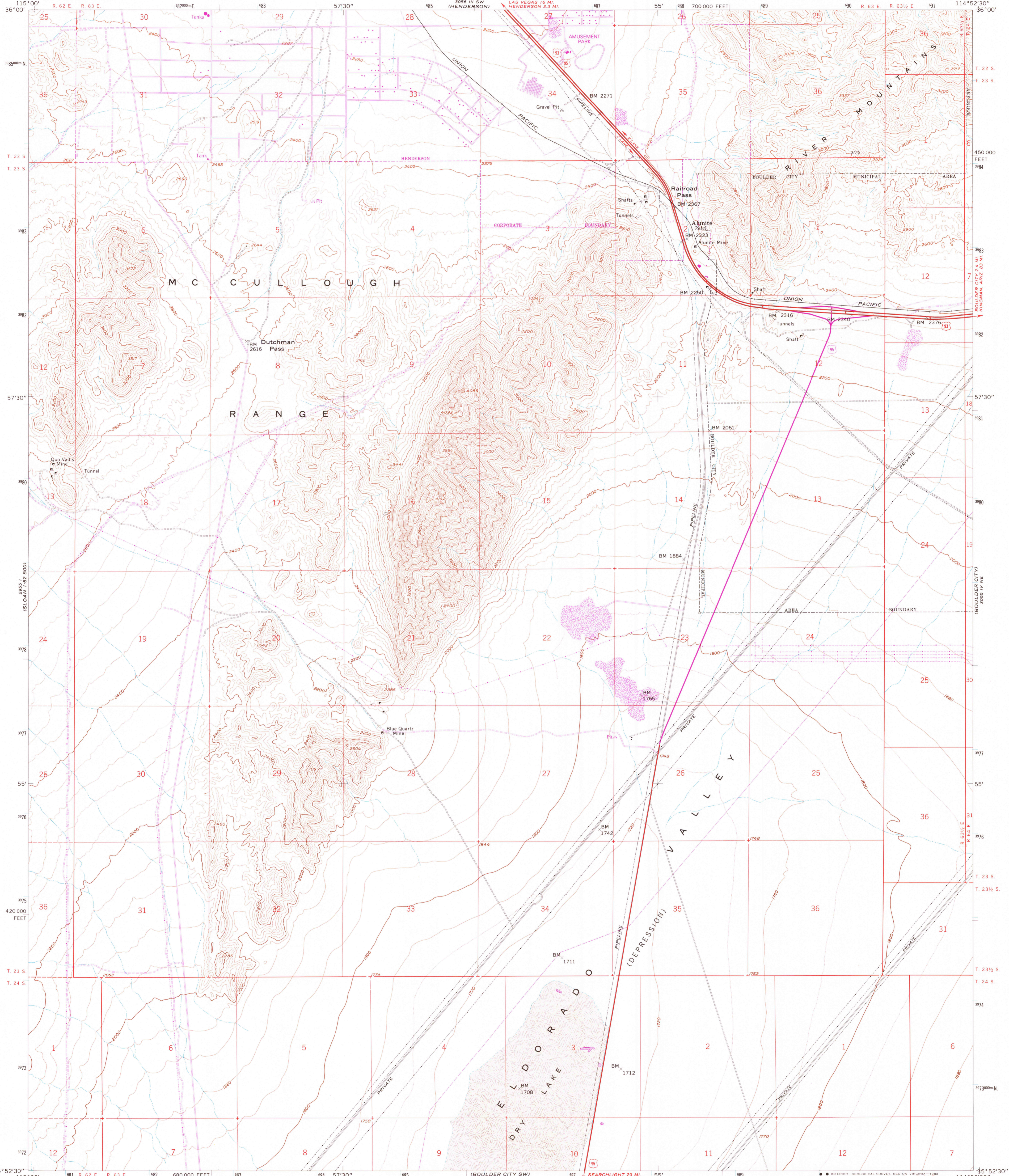
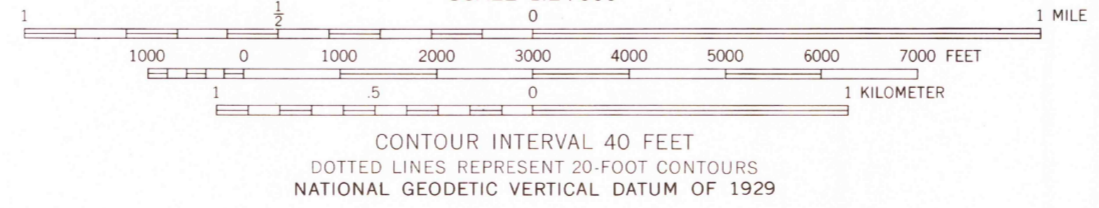
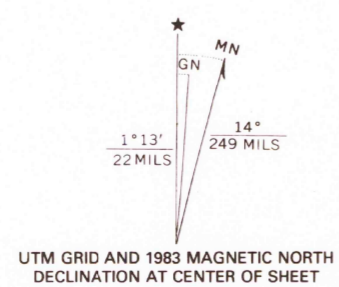


UNITED STATES
DEPARTMENT OF THE INTERIOR
GEOLOGICAL SURVEY

BOULDER CITY NW QUADRANGLE
NEVADA-CLARK CO.
7.5 MINUTE SERIES (TOPOGRAPHIC)
NW/4 BOULDER CITY 15' QUADRANGLE



Mapped, edited, and published by the Geological Survey
Control by USGS and NOS/NOAA
Topography from aerial photographs by ER-55 plotter
and by planetaster surveys 1958. Aerial photographs taken 1957
Polyconic projection. 1927 North American datum
10,000-foot grid based on Nevada coordinate system, east zone
1000-meter Universal Transverse Mercator grid ticks,
zone 11, shown in blue
To place on the predicted North American Datum 1983,
move the projection lines 4 meters north and
74 meters east as shown by dashed corner ticks
Boulder City municipal area subject to ratification
Dashed land lines indicate approximate locations
Unchecked elevations are shown in brown



ROAD CLASSIFICATION
Heavy-duty ——— Light-duty ———
Unimproved dirt - - - - -
U.S. Route

THIS MAP COMPLIES WITH NATIONAL MAP ACCURACY STANDARDS
FOR SALE BY U.S. GEOLOGICAL SURVEY, DENVER, COLORADO 80225 OR RESTON, VIRGINIA 22092
A FOLDER DESCRIBING TOPOGRAPHIC MAPS AND SYMBOLS IS AVAILABLE ON REQUEST

Revisions shown in purple compiled from aerial photographs
taken 1980 and other source data. This information not
field checked. Map edited 1983

BOULDER CITY NW, NEV.
NW/4 BOULDER CITY 15' QUADRANGLE
N3552.5-W11452.5/7.5

1958
PHOTOREVISED 1983
DMA 3055 IV NW-SERIES V896

RETURN TO:
USGS AND HISTORICAL MAP ARCHIVE