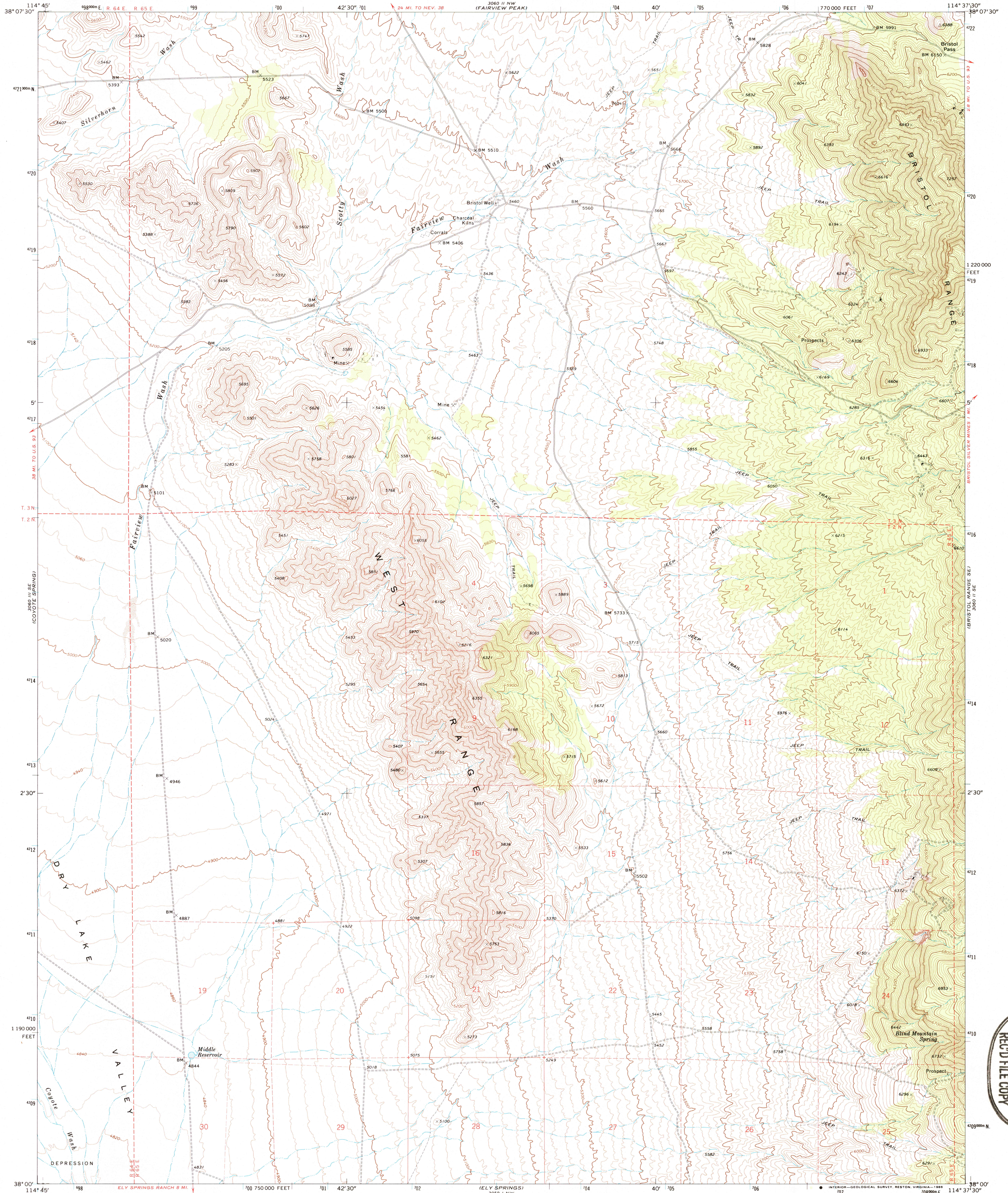


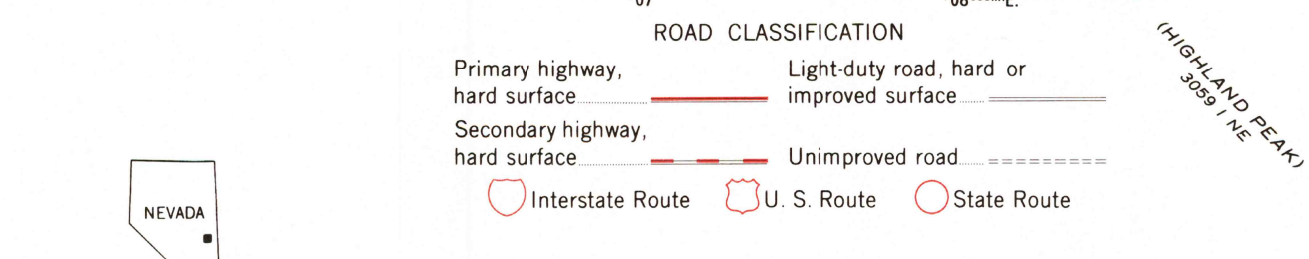
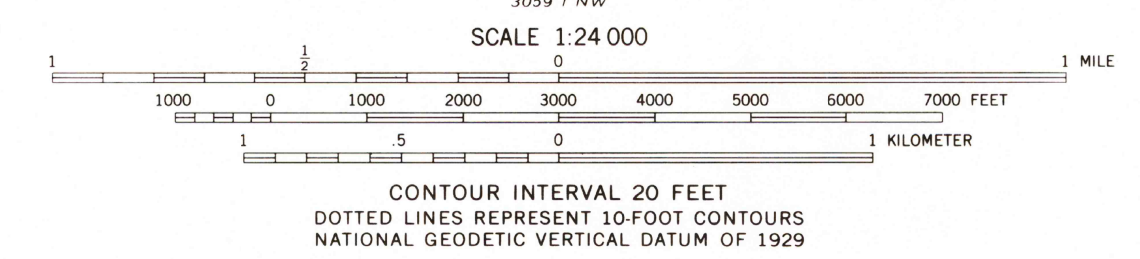
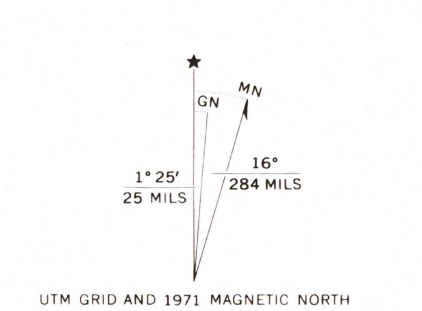
UNITED STATES
DEPARTMENT OF THE INTERIOR
GEOLOGICAL SURVEY

BRISTOL WELL QUADRANGLE
NEVADA—LINCOLN CO.
7.5 MINUTE SERIES (TOPOGRAPHIC)
SW 1/4 BRISTOL RANGE 15' QUADRANGLE



USGS NHD HISTORICAL MAP
OCT 2 - 1986
REC'D FILE COPY

Mapped, edited, and published by the Geological Survey
Control by USGS and USC&GS
Topography by photogrammetric methods from aerial
photographs taken 1970. Field checked 1971
Projection and 10,000-foot grid ticks: Nevada coordinate
system, east zone (Transverse Mercator)
100-meter Universal Transverse Mercator grid ticks,
zone 11, shown in blue. 1927 North American datum
To place on the predicted North American Datum 1983
move the projection lines 8 meters north and
73 meters east as shown by dashed corner ticks
Fine red dashed lines indicate selected fence lines
Where omitted, land lines have not been established
or are not shown because of insufficient data



THIS MAP COMPLIES WITH NATIONAL MAP ACCURACY STANDARDS
FOR SALE BY U. S. GEOLOGICAL SURVEY, DENVER, COLORADO 80225, OR RESTON, VIRGINIA 22092
A FOLDER DESCRIBING TOPOGRAPHIC MAPS AND SYMBOLS IS AVAILABLE ON REQUEST

Map photoinspected 1980
No major culture or drainage changes observed

1971
PHOTOINSPECTED 1980
DMA 3060 II SW—SERIES Y896

BRISTOL WELL, NEV.
SW 1/4 BRISTOL RANGE 15' QUADRANGLE
38114-A6-TF-024