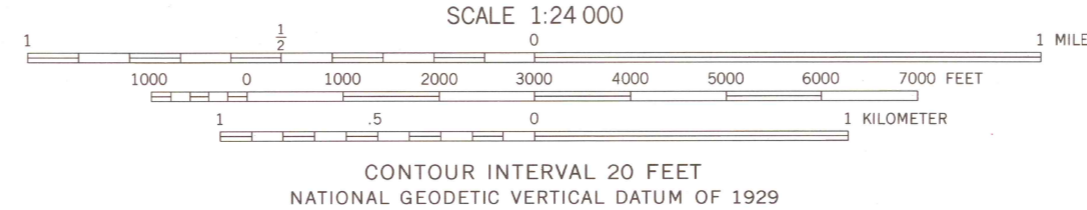
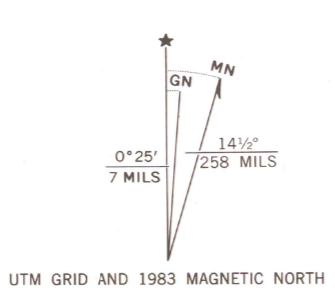


Mapped, edited, and published by the Geological Survey in cooperation with the Atomic Energy Commission Control by USGS, NOS/NOAA, and Atomic Energy Commission  
Topography by photogrammetric methods from aerial photographs taken 1959. Field checked 1961  
Polyconic projection. 10,000-foot grid ticks based on Nevada coordinate system, central and east zones  
1000-meter Universal Transverse Mercator grid, zone 11, shown in blue  
1927 North American Datum  
To place on the predicted North American Datum 1983 move the projection lines 9 meters north and 7.5 meters east as shown by dashed corner ticks  
There may be private inholdings within the boundaries of the National or State reservations shown on this map  
Revision shown in purple and woodland compiled from aerial photographs taken 1981 and other sources. This information not field checked. Map edited 1983




CONTOUR INTERVAL 20 FEET  
NATIONAL GEODETIC VERTICAL DATUM OF 1929

THIS MAP COMPLIES WITH NATIONAL MAP ACCURACY STANDARDS  
FOR SALE BY U. S. GEOLOGICAL SURVEY, DENVER, COLORADO 80225, OR RESTON, VIRGINIA 22092  
A FOLDER DESCRIBING TOPOGRAPHIC MAPS AND SYMBOLS IS AVAILABLE ON REQUEST



ROAD CLASSIFICATION  
Light-duty ..... Unimproved dirt .....



BUCKBOARD MESA, NEV.  
SE/4 TIMBER MOUNTAIN 15' QUADRANGLE  
37116-A3-TF-024  
1981  
PHOTOREVISED 1983  
DMA 2758 III SE—SERIES V896