

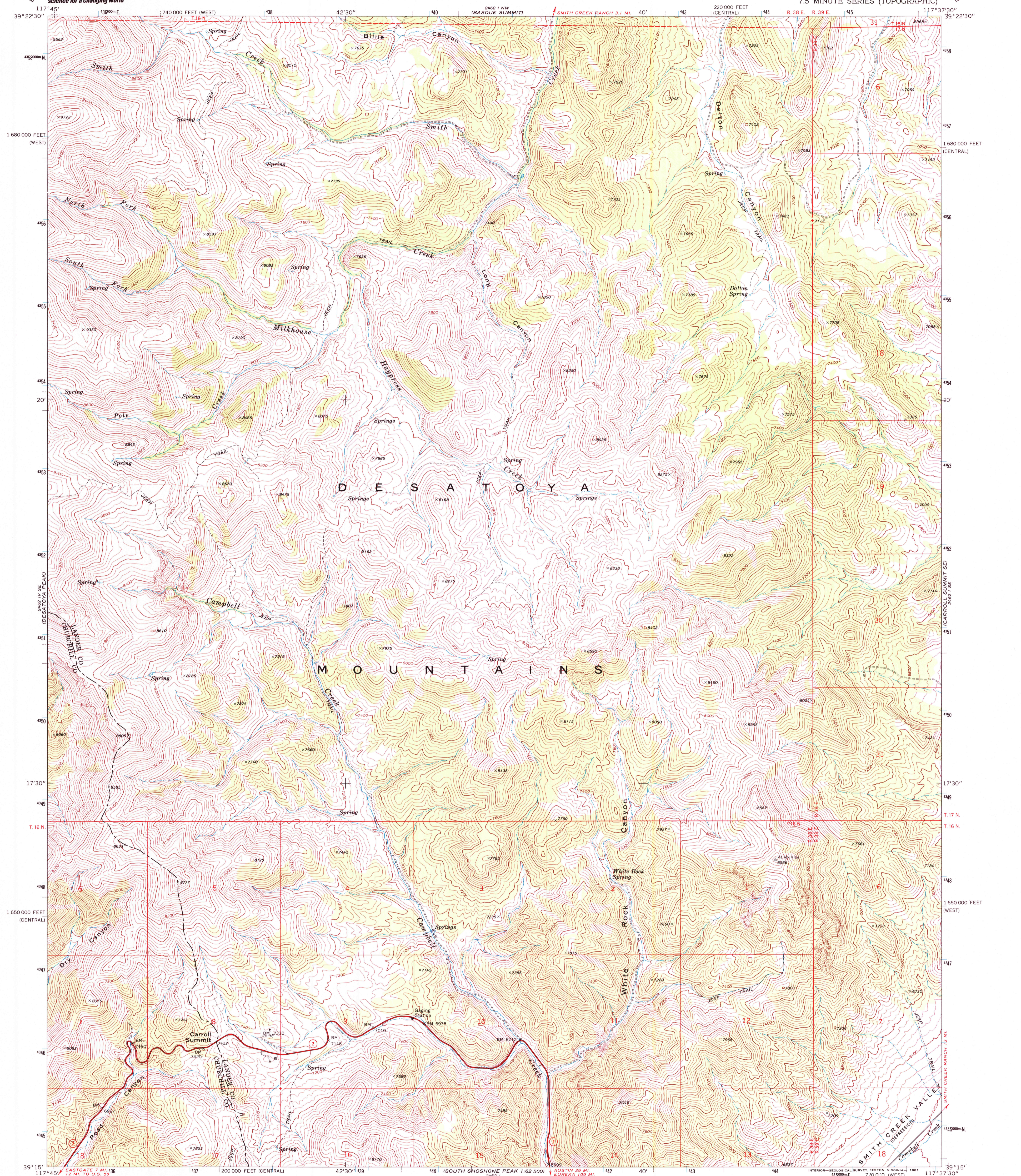
2462 I V SE  
GOLD SPARKS NE

2462 I SE  
CARROLL SUMMIT NE

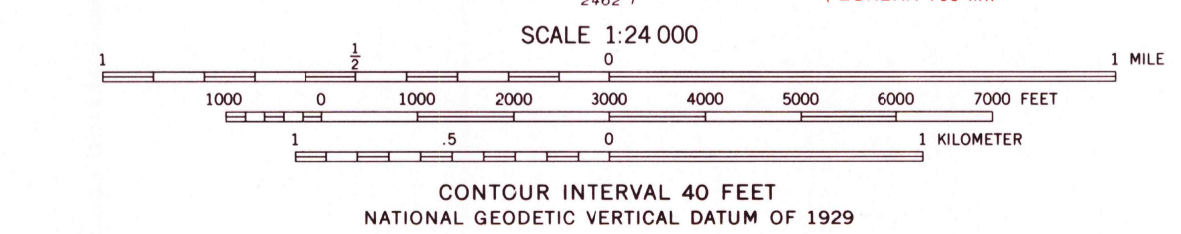
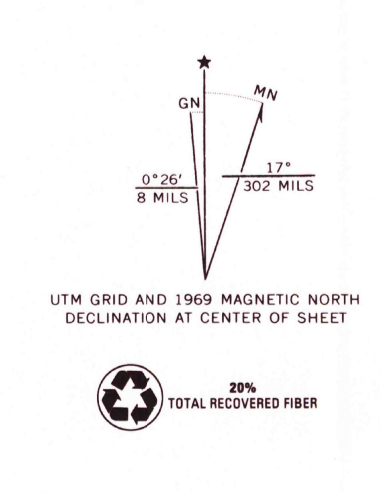


U.S. DEPARTMENT OF THE INTERIOR  
U.S. GEOLOGICAL SURVEY

CARROLL SUMMIT QUADRANGLE  
NEVADA  
7.5 MINUTE SERIES (TOPOGRAPHIC)



Mapped, edited, and published by the Geological Survey  
Control by USGS and USC&GS  
Topography by photogrammetric methods from aerial photographs taken 1967. Field checked 1969  
Polyconic projection. 1927 North American datum  
10,000-foot grids based on Nevada coordinate system, central and west zones  
1000-meter Universal Transverse Mercator grid ticks, zone 11, shown in blue  
To place on the predicted North American Datum 1983 move the projection lines 12 meters north and 81 meters east as shown by dashed corner ticks  
Fine red dashed lines indicate selected fence lines  
Where omitted, land lines have not been established or are not shown because of insufficient data



RECEIVED  
JUL 3 1 2002  
HISTORICAL MAP ARCHIVES

QUADRANGLE LOCATION

NEVADA

ROAD CLASSIFICATION

- Primary highway, hard surface
- Secondary highway, hard surface
- Light-duty road, hard or improved surface
- Unimproved road
- Interstate Route
- U. S. Route
- State Route

THIS MAP COMPLIES WITH NATIONAL MAP ACCURACY STANDARDS  
FOR SALE BY U.S. GEOLOGICAL SURVEY, P.O. BOX 25286, DENVER, COLORADO 80225  
A FOLDER DESCRIBING TOPOGRAPHIC MAPS AND SYMBOLS IS AVAILABLE ON REQUEST

CARROLL SUMMIT, NEV.  
N3915-W11737.5/7.5  
1969  
DMA 2462 I SW - SERIES V896

ISBN 0-507-39180-4  
9 780607 391800