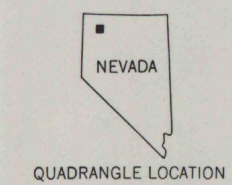
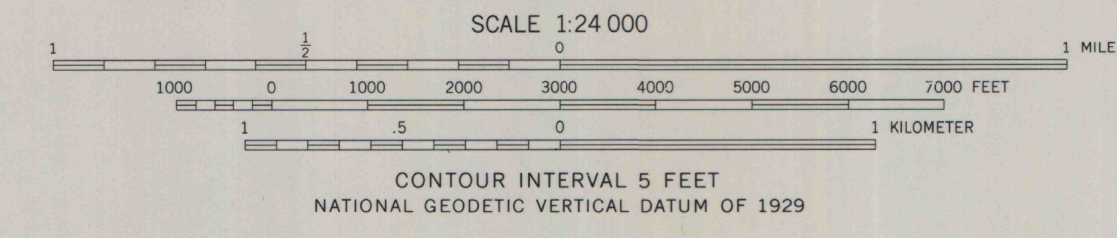
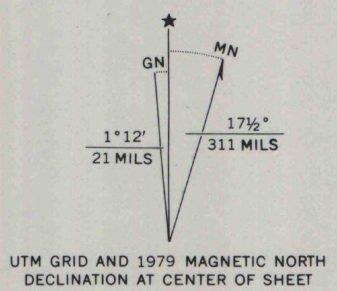




Mapped, edited, and published by the Geological Survey
Control by USGS and NOS/NOAA
Topography by photogrammetric methods from aerial photographs taken 1972. Field checked 1975
Map edited 1979
Projection and 10,000-foot grid ticks: Nevada coordinate system, west zone (transverse Mercator)
1000-meter Universal Transverse Mercator grid, zone 11
1927 North American Datum
To place on the predicted North American Datum 1983 move the projection lines 15 meters north and 84 meters east as shown by dashed corner ticks
Land lines have not been established or are not shown because of insufficient data



ROAD CLASSIFICATION
Unimproved road, fair or dry weather

MAP AND AIR PHOTO LIBRARY
SEP 29 1980 CROWBAR SPRING, NEV.
N4107.5-W11845/7.5
University of Wisconsin
Madison
1979
DMA 2266 III NE—SERIES V896

THIS MAP COMPLIES WITH NATIONAL MAP ACCURACY STANDARDS
FOR SALE BY U. S. GEOLOGICAL SURVEY, DENVER, COLORADO 80225, OR RESTON, VIRGINIA 22092
A FOLDER DESCRIBING TOPOGRAPHIC MAPS AND SYMBOLS IS AVAILABLE ON REQUEST