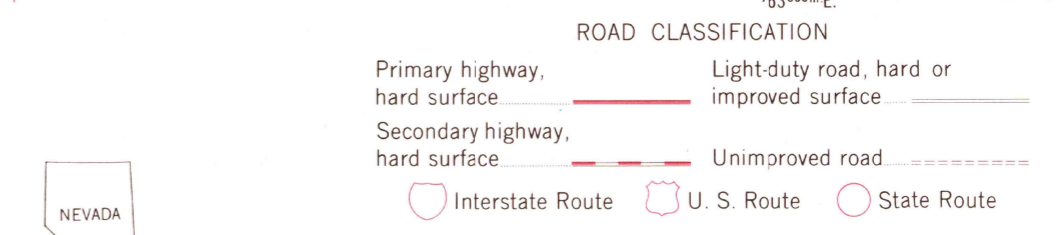
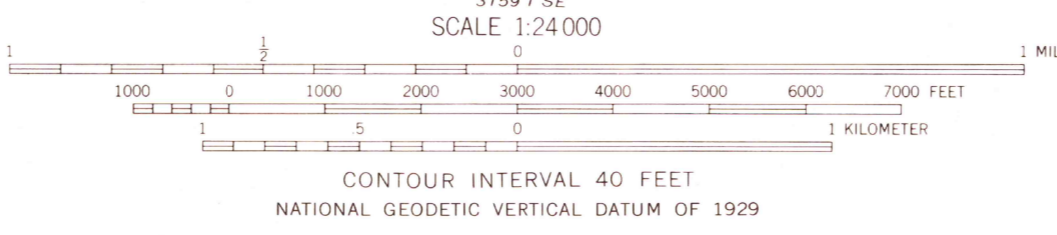
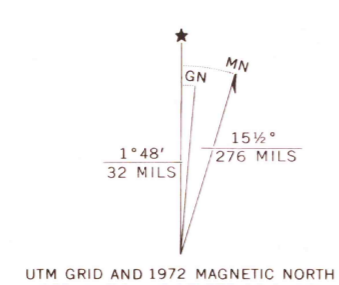


Mapped, edited, and published by the Geological Survey
Control by USGS and USC&GS
Topography by photogrammetric methods from aerial
photographs taken 1971. Field checked 1972
Projection: Nevada coordinate system, east zone
(transverse Mercator)
10,000-foot grid ticks based on Nevada coordinate
system, east zone and Utah coordinate system,
south zone
1000-meter Universal Transverse Mercator grid ticks,
zone 11, shown in blue. 1927 North American datum
Fine red dashed lines indicate selected fence lines
Where omitted, land lines have not been established



QUADRANGLE LOCATION
U.S.G.S. Historical File
Topographic Division

DEER LODGE CANYON, NEV.—UTAH
N3752.5—W11400.7.5
1972
AMS 3159 1 NE—SERIES V896

THIS MAP COMPLIES WITH NATIONAL MAP ACCURACY STANDARDS
FOR SALE BY U. S. GEOLOGICAL SURVEY, DENVER, COLORADO 80225, OR RESTON, VIRGINIA 22092
A FOLDER DESCRIBING TOPOGRAPHIC MAPS AND SYMBOLS IS AVAILABLE ON REQUEST

FEB 10 1975
3275