

Mapped, edited, and published by the Geological Survey

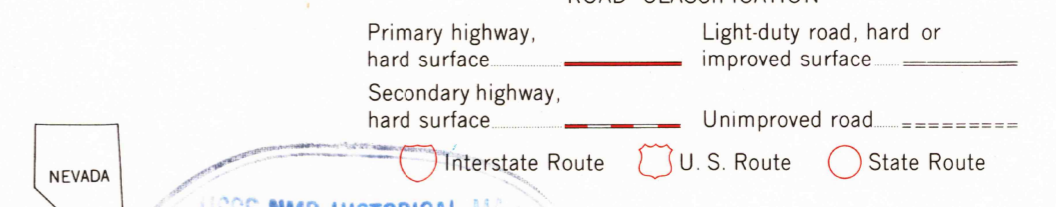
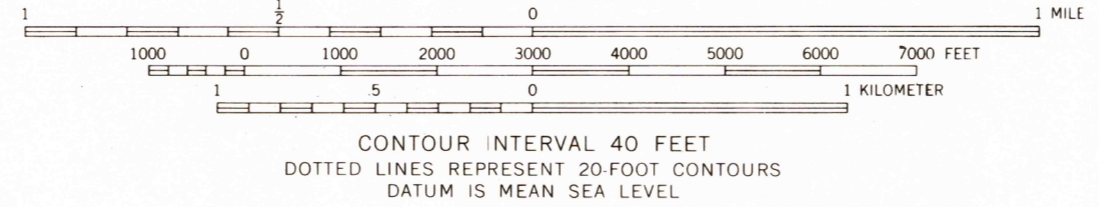
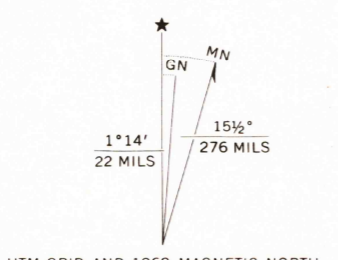
Control by USGS and USC&GS

Topography by photogrammetric methods from aerial photographs taken 1967. Field checked 1969

Polyconic projection. 1927 North American datum. 10,000-foot grid based on Nevada coordinate system, east zone 1000-meter Universal Transverse Mercator grid ticks, zone 11, shown in blue

Where omitted, land lines have not been established

Map photoinspected 1980  
No major culture or drainage changes observed



USGS NMD HISTORICAL MAP  
SEP 19 1990  
REC'D FILE COPY

THIS MAP COMPLIES WITH NATIONAL MAP ACCURACY STANDARDS  
FOR SALE BY U.S. GEOLOGICAL SURVEY, DENVER, COLORADO 80225, OR RESTON, VIRGINIA 22092  
A FOLDER DESCRIBING TOPOGRAPHIC MAPS AND SYMBOLS IS AVAILABLE ON REQUEST

DELAMAR 3 SW, NEV.  
N3700—W11452.5/7.5  
1969  
PHOTOINSPECTED 1980  
AMS 3058 III SW—SERIES V996