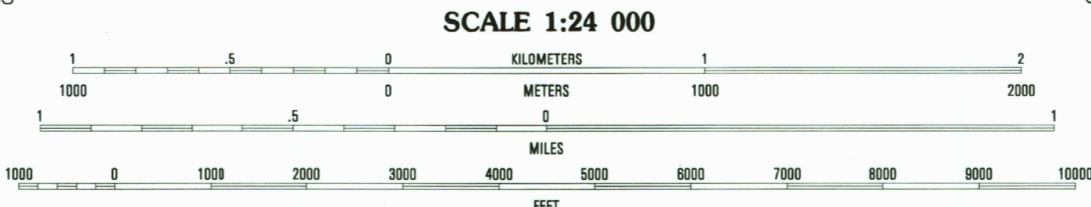
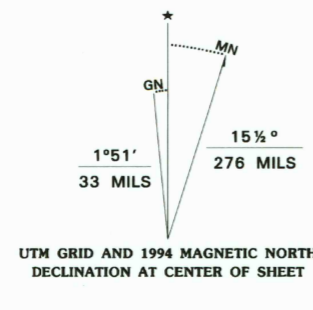


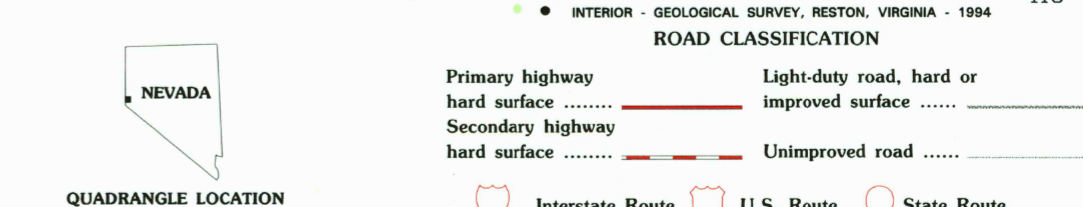


Produced by the United States Geological Survey
Control by USGS and NOS/NOAA
Compiled from imagery dated 1953. Revised from imagery dated 1992
FLSS current as of 1993. Survey control current as of 1958
Map edited 1994. Contours and land elevations have not been revised
and may conflict with other content
North American Datum of 1927 (NAD 27). Projection and
blue 1000-meter Universal Transverse Mercator ticks, zone 11
10 000-foot ticks: Nevada Coordinate System
west zone
North American Datum of 1983 (NAD 83) is shown by dashed corner ticks
The values of the shift between NAD 27 and NAD 83 for 7.5-minute
intersections are obtainable from National Geodetic Survey NADCON software
There may be private inholdings within the boundaries of
the National or State reservations shown on this map



SCALE 1:24 000
CONTOUR INTERVAL 40 FEET
NATIONAL GEODETIC VERTICAL DATUM OF 1929
To Convert Feet To Meters Multiply By 0.3048
To Convert Meters To Feet Multiply By 3.2808


THIS MAP COMPLIES WITH NATIONAL MAP ACCURACY STANDARDS
FOR SALE BY U.S. GEOLOGICAL SURVEY
DENVER, COLORADO 80225, OR RESTON, VIRGINIA 22092
A FOLDER DESCRIBING TOPOGRAPHIC MAPS AND SYMBOLS IS AVAILABLE ON REQUEST



QUADRANGLE LOCATION

1	2	3	1 Kings Beach
4	5	6	2 Marble Lake
6	7	8	3 Carson City
			4 Meeks Bay
			5 Genoa
			6 Emerald Bay
			7 South Lake Tahoe
			8 Minden

ADJOINING 7.5' QUADRANGLE NAMES



GLENBROOK, NV
39119-A8-TF-024
1992