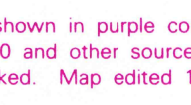
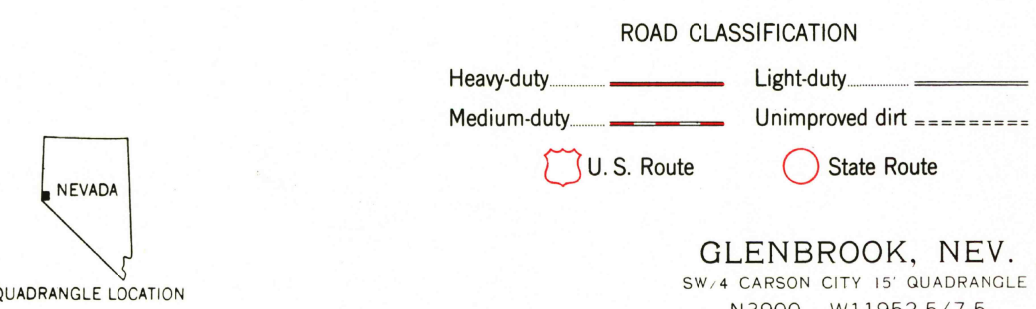
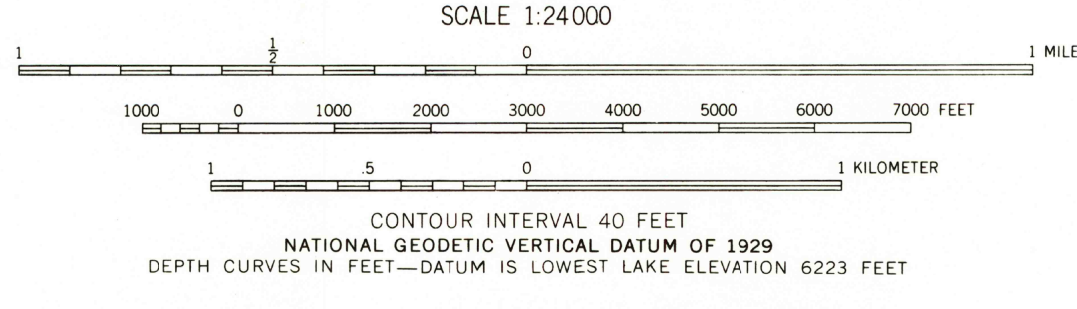
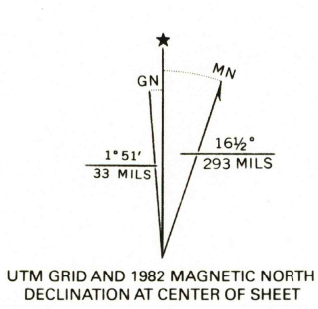




Maped, edited, and published by the Geological Survey  
Control by USGS and NOS/NOAA  
Topography from aerial photographs by multiplex methods  
Aerial photographs taken 1953. Field check 1955  
Hydrography compiled from USC&GS chart 5001 (1953)  
Polyconic projection. 1927 North American datum  
10,000-foot grid based on Nevada coordinate system, west zone  
1000-meter Universal Transverse Mercator grid ticks,  
zone 11, shown in blue  
To place on the predicted North American Datum 1983,  
move the projection lines 14 meters north and  
87 meters east as shown by dashed corner ticks  
There may be private inholdings within the boundaries of  
the National or State reservations shown on this map



GLENBROOK, NEV.  
SW/4 CARSON CITY 15' QUADRANGLE  
N3900—W11952.5/7.5  
1955  
PHOTOREVISED 1982  
DMA 2062 III SW—SERIES V896

THIS MAP COMPLIES WITH NATIONAL MAP ACCURACY STANDARDS  
FOR SALE BY U. S. GEOLOGICAL SURVEY, DENVER, COLORADO 80225, OR RESTON, VIRGINIA 22092  
A FOLDER DESCRIBING TOPOGRAPHIC MAPS AND SYMBOLS IS AVAILABLE ON REQUEST

Revision shown in purple compiled from aerial photographs  
taken 1980 and other source data. This information not  
field checked. Map edited 1982

JUN 27 1983

REVERT TO:  
USGS MAP HEPUBLIC/CS/ M&P E/0311/283