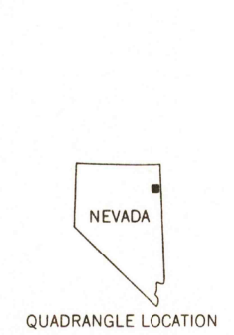
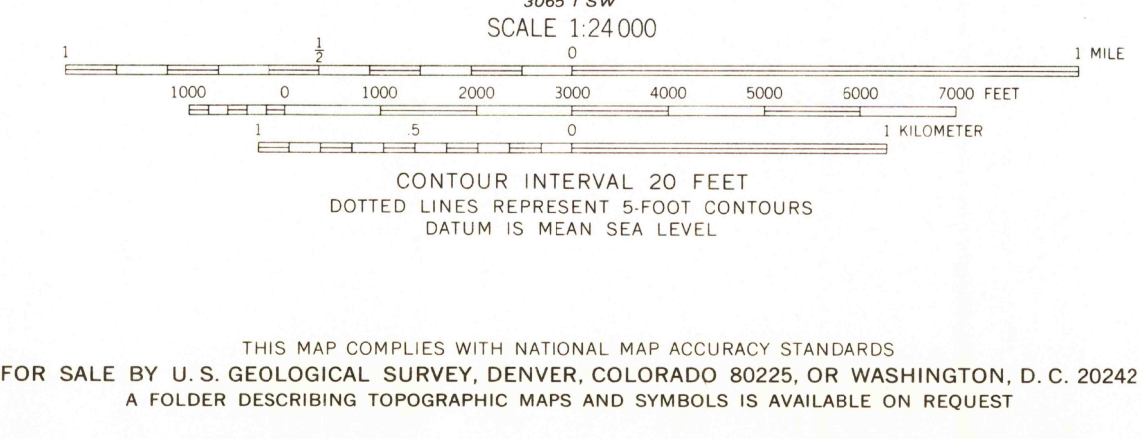
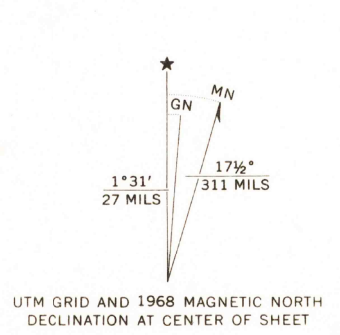


Mapped, edited, and published by the Geological Survey
Control by USGS and USC&GS
Topography by photogrammetric methods from aerial
photographs taken 1967. Field checked 1968
Polyconic projection. 1927 North American datum
10,000-foot grid based on Nevada coordinate system, east zone
1000-meter Universal Transverse Mercator grid ticks,
zone 11, shown in blue
Fine red dashed lines indicate selected fence lines
Certain land lines are omitted because of insufficient data



ROAD CLASSIFICATION
Unimproved road, fair or dry weather.....

INDEPENDENCE VALLEY NW, NEV.
N4052.5-W11437.5/7.5
1968
AMS 3065 1 NW-SERIES V896
JAN 20 1972
2280
USGS
HISTORICAL FILE
TOPOGRAPHIC DIVISION