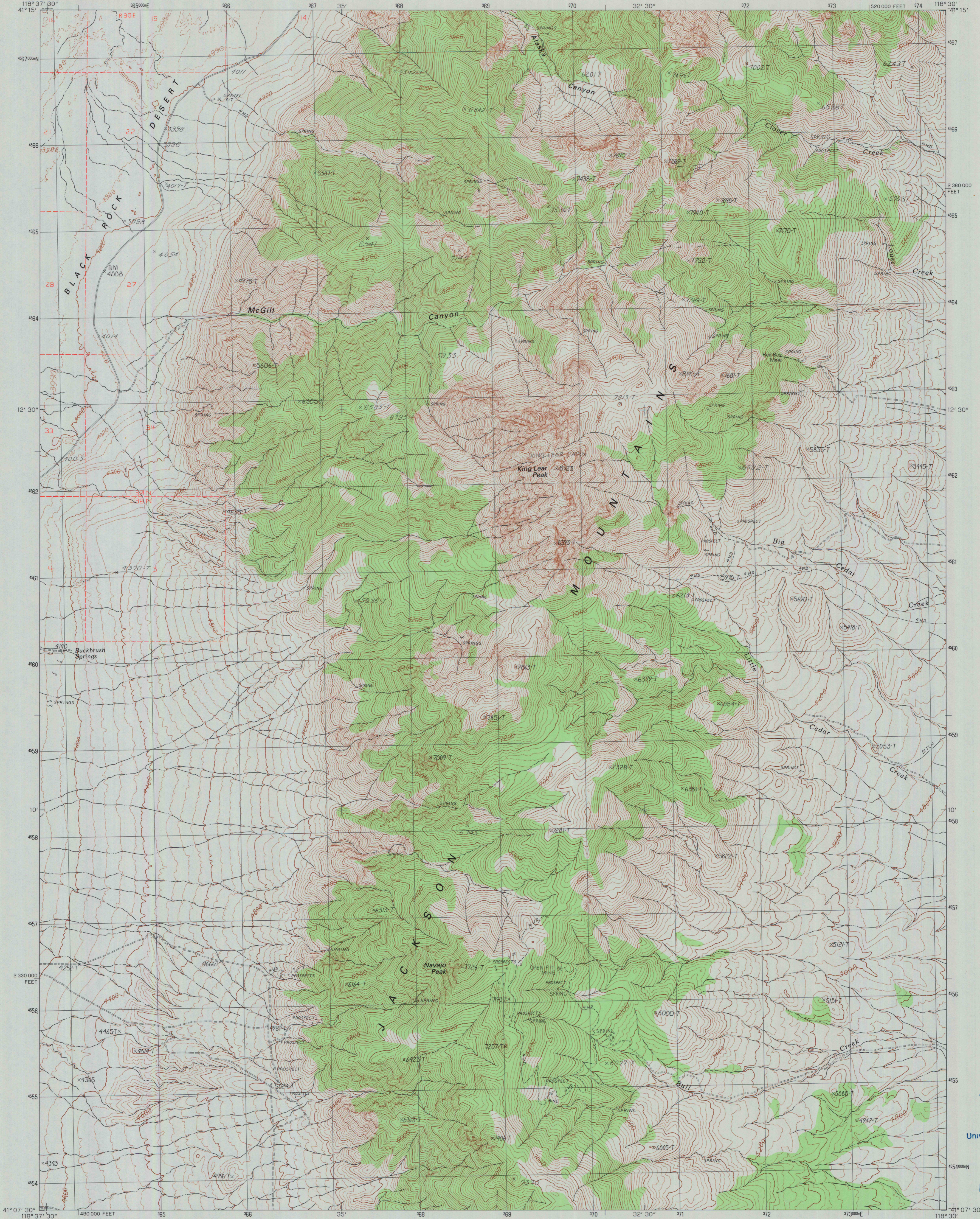


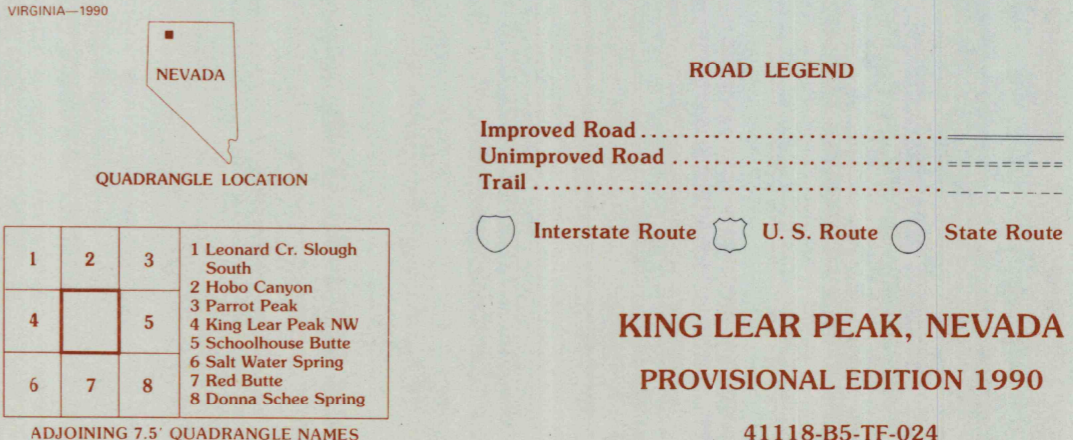
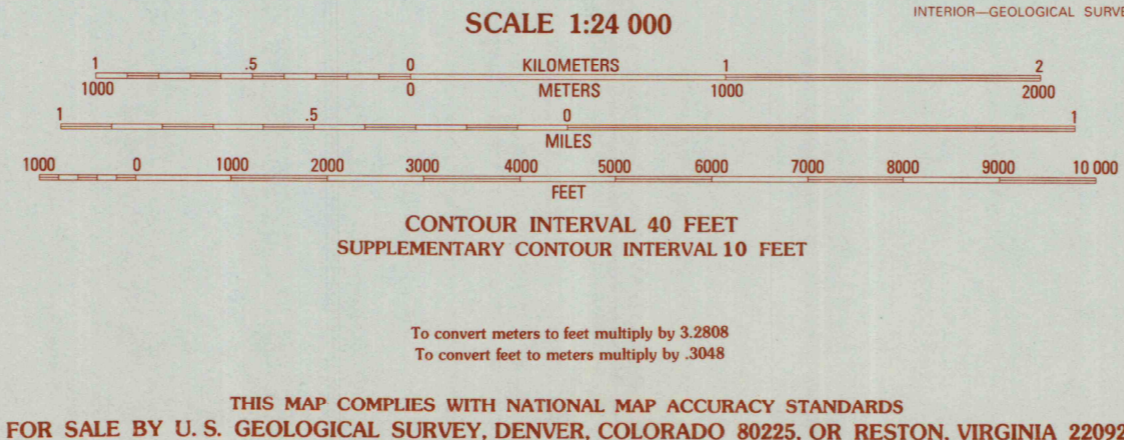
UNITED STATES  
DEPARTMENT OF THE INTERIOR  
GEOLOGICAL SURVEY

KING LEAR PEAK QUADRANGLE  
NEVADA-HUMBOLDT CO.  
7.5 MINUTE SERIES (TOPOGRAPHIC)



PRODUCED BY THE UNITED STATES GEOLOGICAL SURVEY  
CONTROL BY.....USGS AND NOS/NOAA  
COMPILED FROM AERIAL PHOTOGRAPHS TAKEN.....1961 AND 1965  
REVISED FROM AERIAL PHOTOGRAPHS TAKEN.....1986  
FIELD CHECKED.....1988. MAP EDITED.....1990  
PROJECTION.....TRANSVERSE MERCATOR  
GRID: 1000-METER UNIVERSAL TRANSVERSE MERCATOR.....ZONE 11  
10,000-FOOT STATE GRID TICKS.....NEVADA, WEST ZONE  
UTM GRID DECLINATION.....1°02' WEST  
1990 MAGNETIC NORTH DECLINATION.....16°30' EAST  
VERTICAL DATUM.....NATIONAL GEODETIC VERTICAL DATUM OF 1929  
HORIZONTAL DATUM.....1927 NORTH AMERICAN DATUM  
To place on the predicted North American Datum of 1983,  
move the projection lines as shown by dashed corner ticks  
(15 meters north and 83 meters east)  
There may be private inholdings within the boundaries of any  
Federal or State reservations shown on this map.  
Where omitted, land lines have not been established

**PROVISIONAL MAP**  
Produced from original  
manuscript drawings. Informa-  
tion shown as of date of  
field check.



A.H. ROBINSON  
MAP LIBRARY  
APR 22 1991  
University of Wisconsin  
Madison  
U.S. Regional  
Depository Copy  
DO NOT DISCARD