



Mapped, edited, and published by the Geological Survey

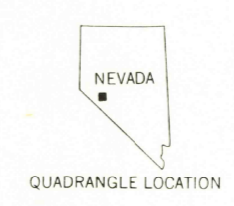
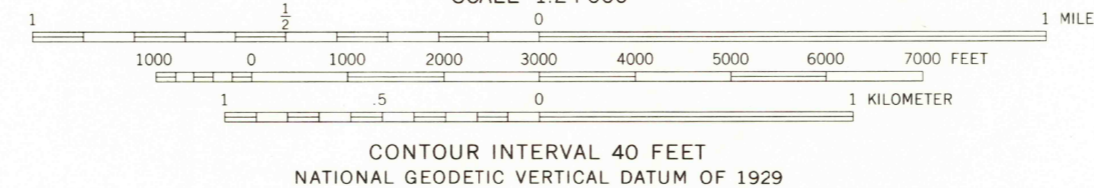
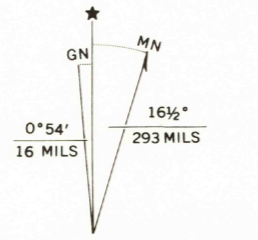
Control by USGS and NOS/NOAA
Topography by photogrammetric methods from aerial photographs taken 1974. Field checked 1975. Map edited 1979

Projection and 10,000-foot grid ticks: Nevada coordinate system, west zone (transverse Mercator)
1000-meter Universal Transverse Mercator grid, zone 11. 1927 North American Datum

To place on the predicted North American Datum 1983 move the projection lines 12 meters north and 83 meters east as shown by dashed corner ticks

Where omitted, land lines have not been shown because of insufficient data

There may be private inholdings within the boundaries of the National or State reservations shown on this map



ROAD CLASSIFICATION

Primary highway, hard surface	Light-duty road, hard or improved surface
Secondary highway, hard surface	Unimproved road
Interstate Route	U. S. Route
	State Route

THIS MAP COMPLIES WITH NATIONAL MAP ACCURACY STANDARDS
FOR SALE BY U. S. GEOLOGICAL SURVEY, DENVER, COLORADO 80225, OR RESTON, VIRGINIA 22092
A FOLDER DESCRIBING TOPOGRAPHIC MAPS AND SYMBOLS IS AVAILABLE ON REQUEST

KINKAID, NEV.
N3830-W1822.5/7.5
1979

DMA 2361 III SW—SERIES V896

RETURN TO:
USGS INFO HISTORY C43 MAP ARCHIVE
SEP 24 1982
390