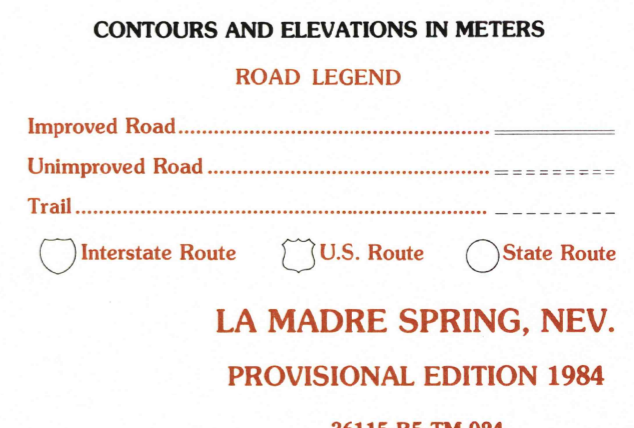
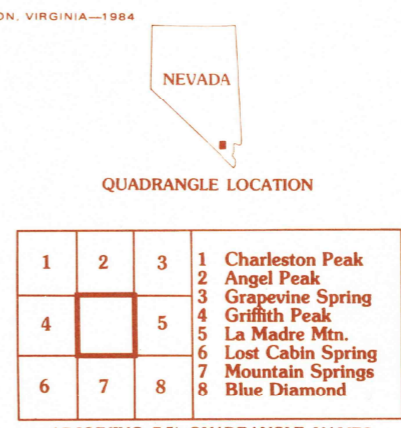
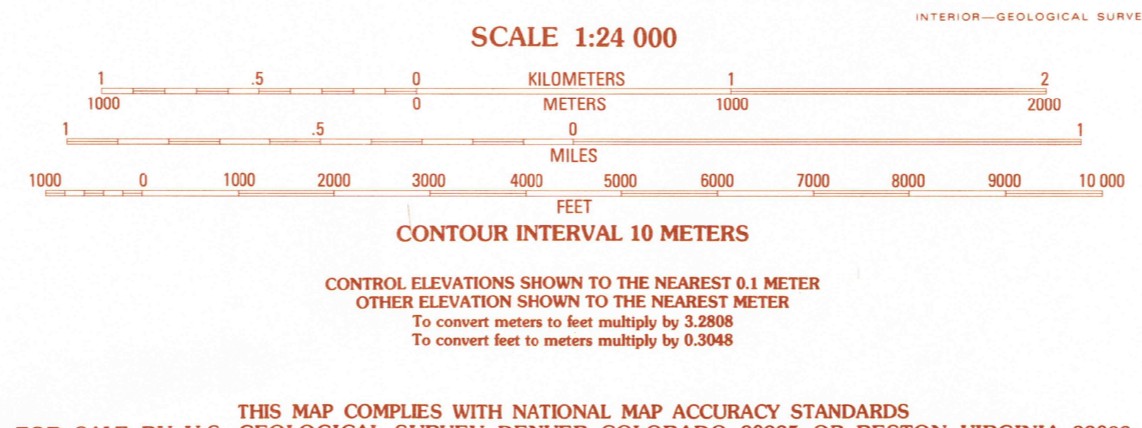


PRODUCED BY THE UNITED STATES GEOLOGICAL SURVEY CONTROL BY USGS, NOS/NOAA COMPILED FROM AERIAL PHOTOGRAPHS TAKEN 1976, 1980 FIELD CHECKED 1981 MAP EDITED 1984 PROJECTION UNIVERSAL TRANSVERSE MERCATOR GRID: 1000-METER UNIVERSAL TRANSVERSE MERCATOR ZONE 11 10,000-FOOT STATE GRID TICKS NEVADA, EAST ZONE UTM GRID DECLINATION 99°1' EAST 1980 MAGNETIC NORTH DECLINATION 14°30' EAST VERTICAL DATUM NATIONAL GEODETIC VERTICAL DATUM OF 1929 HORIZONTAL DATUM 1997 NORTH AMERICAN DATUM To place on the predicted North American Datum of 1983, move the projection lines as shown by dashed corner ticks (5 meters north / 76 meters east) There may be private inholdings within the boundaries of any Federal and State Reservations shown on this map Certain land lines are omitted because of insufficient data

PROVISIONAL MAP
Produced from original manuscript drawings. Information shown as of date of field check.



RETURN TO:
USGS AND HISTORICAL MAP ARCHIVES