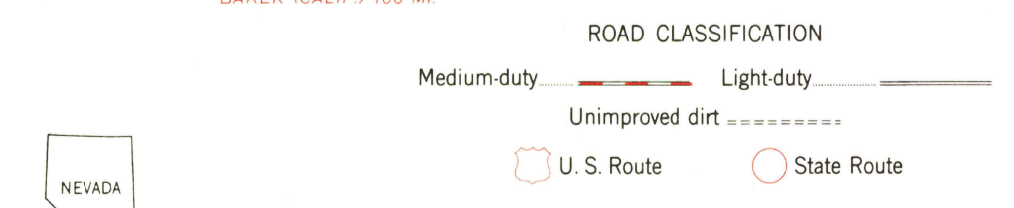
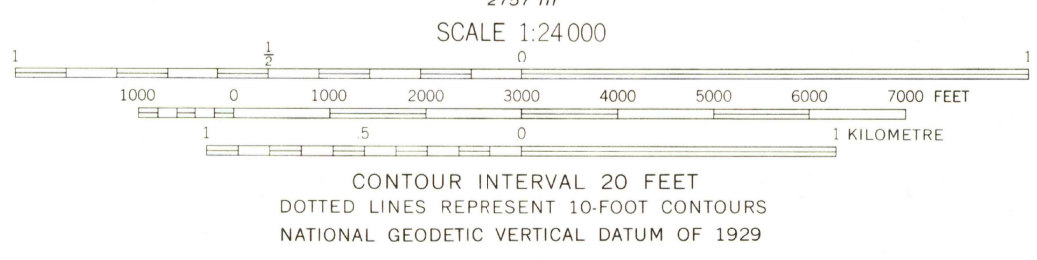
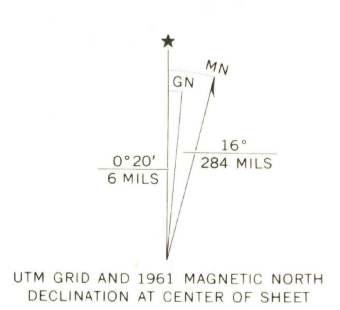


Mapped, edited, and published by the Geological Survey in cooperation with the Atomic Energy Commission. Control by USGS and USC&GS. Topography from aerial photographs by photogrammetric methods. Aerial photographs taken 1959. Field check 1961. Polyconic projection. 1927 North American datum. 10,000-foot grid based on Nevada coordinate system, central zone 1000-metre Universal Transverse Mercator grid ticks, zone 11, shown in blue. Land lines unsurveyed in T. 14 S.—R. 49 E.



USGS  
HISTORICAL FILE  
TOPOGRAPHIC DIVISION

LATHROP WELLS, NEV.  
NW/4 LATHROP WELLS 15' QUADRANGLE  
N3637.5—W11622.5/7.5

1961  
AMS 2757 III NW—SERIES V896

THIS MAP COMPLIES WITH NATIONAL MAP ACCURACY STANDARDS  
FOR SALE BY U.S. GEOLOGICAL SURVEY, DENVER, COLORADO 80225, OR RESTON, VIRGINIA 22092  
A FOLDER DESCRIBING TOPOGRAPHIC MAPS AND SYMBOLS IS AVAILABLE ON REQUEST

JUL 1 1978  
2685