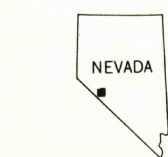
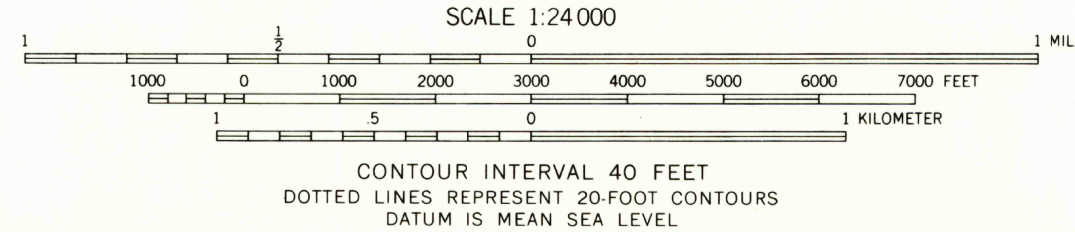
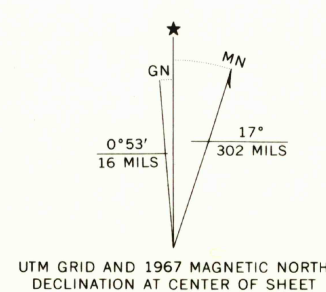


Mapped, edited, and published by the Geological Survey
Control by USGS and USC&GS
Topography by photogrammetric methods from aerial
photographs taken 1966. Field checked 1967
Polyconic projection. 1927 North American datum
10,000-foot grid based on Nevada coordinate system, west zone
1000-meter Universal Transverse Mercator grid ticks,
zone 11, shown in blue
Where omitted, land lines have not been established
or are not shown because of insufficient data



U.S.G.S. LITTLE HUNTOON VALLEY, NEV.
N3807.5—W11822.5/7.5

FILE COPY
TOPOGRAPHIC DIVISION

1967
AMS 2360 III NW—SERIES V886

2800
JAN 12 1971

POWER MAP 1:62,500
HUNTOON VALLEY 1:62,500
HUNTOON VALLEY 1:62,500

2360 IV SW (RATTLESNAKE FLAT)
550,000 FEET
MARIETTA 1:5 MI.
TEELE'S MARSH (DEPRESSION)
SAND DUNES
USGS Historical File Topographic Division
JACKS SPRING 8 MI.
INTERIOR—GEOLOGICAL SURVEY, WASHINGTON, D. C. 20242
1790000 E