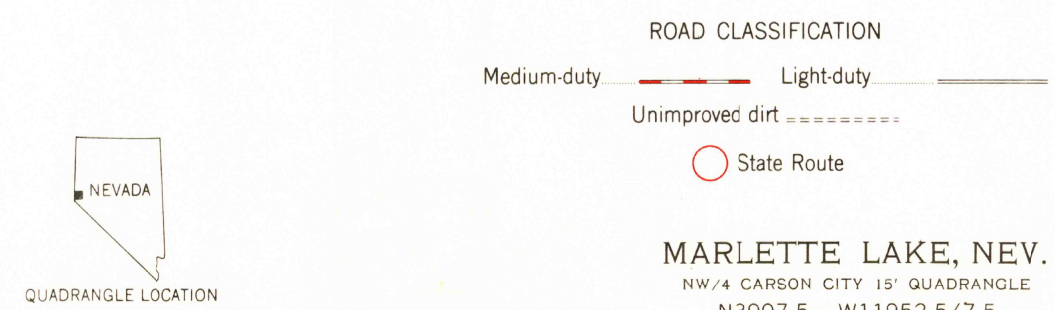
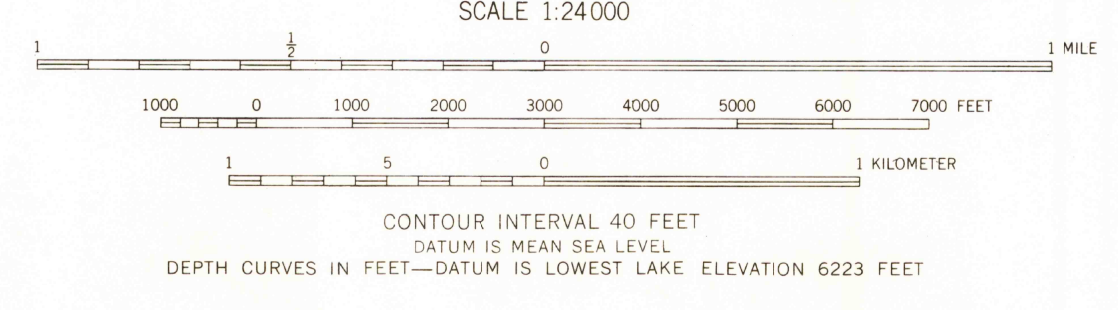
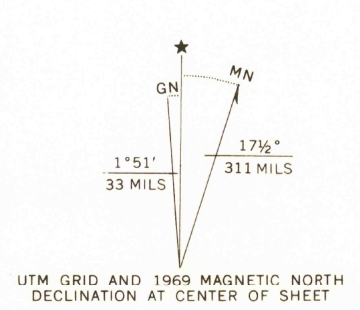




Mapped, edited, and published by the Geological Survey
Control by USGS and USC&GS
Topography from aerial photographs by multiplex methods
Aerial photographs taken 1953. Field check 1955
Hydrography compiled from USC&GS chart 5001 (1953)
Polyconic projection. 1927 North American datum
10,000-foot grid based on Nevada coordinate system, west zone
Dashed land lines indicate approximate locations
1000-meter Universal Transverse Mercator grid ticks,
zone 11, shown in blue
Revisions shown in purple compiled from aerial photographs
taken 1969. This information not field checked



THIS MAP COMPLIES WITH NATIONAL MAP ACCURACY STANDARDS
FOR SALE BY U. S. GEOLOGICAL SURVEY, DENVER, COLORADO 80225, OR WASHINGTON, D. C. 20242
A FOLDER DESCRIBING TOPOGRAPHIC MAPS AND SYMBOLS IS AVAILABLE ON REQUEST

MARLETTE LAKE, NEV.
NW/4 CARSON CITY 15' QUADRANGLE
N3907.5-W11952.5/7.5
1955
PHOTOREVISED 1969
AMS 2062 III NW-SERIES V896

USGS
Historical File
Topographic Division
APR 9 1971
3125
U.S.G.S.
FILE COPY
TOPOGRAPHIC DIVISION