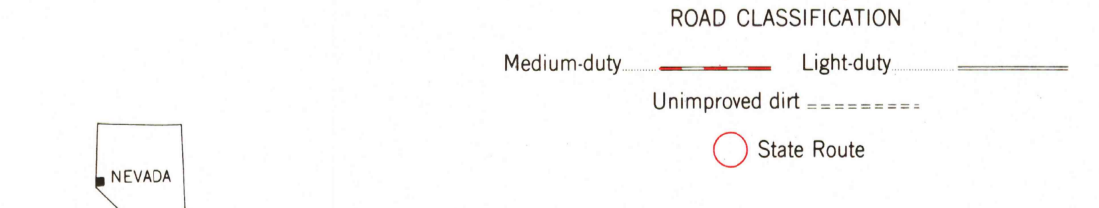
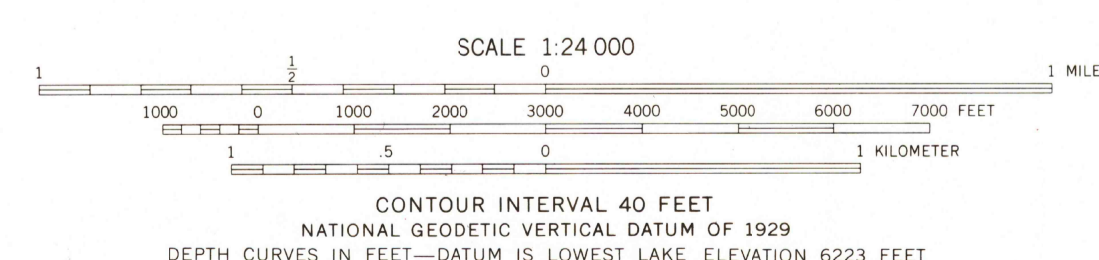
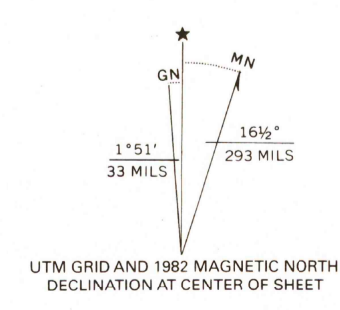




Mapped, edited, and published by the Geological Survey
Control by USGS and NOS/NOAA
Topography from aerial photographs by multiplex methods
Aerial photographs taken 1953. Field check 1955
Hydrography compiled from NOS/NOAA Chart 5001 (1953)
Polyconic projection 1927 North American datum
10,000-foot grid based on Nevada coordinate system, west zone
1000-meter Universal Transverse Mercator grid ticks,
zone 11, shown in blue
To place on the predicted North American Datum 1983,
move the projection lines 14 meters north and
87 meters east as shown by dashed corner ticks
There may be private inholdings within the boundaries of
the National or State reservations shown on this map
Dashed land lines indicate approximate locations



THIS MAP COMPLIES WITH NATIONAL MAP ACCURACY STANDARDS
FOR SALE BY U. S. GEOLOGICAL SURVEY, DENVER, COLORADO 80225, OR RESTON, VIRGINIA 22092
A FOLDER DESCRIBING TOPOGRAPHIC MAPS AND SYMBOLS IS AVAILABLE ON REQUEST

Revision shown in purple compiled from aerial photographs
taken 1980 and other source data. This information not
field checked. Map edited 1982

MARLETTE LAKE, NEV.
NW/4 CARSON CITY 15' QUADRANGLE
N3907.5—W11952.5/7.5
1955
PHOTOREVISED 1982
DMA 2062 III NW—SERIES V896

USGS NHD HISTORICAL MAP ARCHIVES
RESTORE TO 1
2250