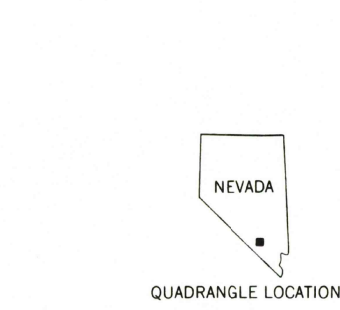
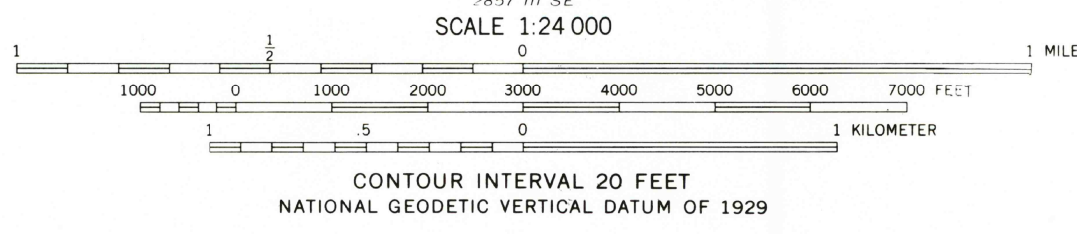
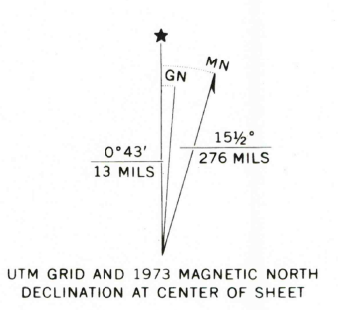




Mapped, edited, and published by the Geological Survey
Control by USGS and NOS/NOAA
Topography by photogrammetric methods from aerial
photographs taken 1972. Field checked 1973.
Projection and 10,000-foot grid ticks: Nevada coordinate
system, east zone (transverse Mercator)
1000 meter Universal Transverse Mercator grid ticks,
zone 11, shown in blue. 1927 North American datum
To place on the predicted North American Datum 1983
move the projection lines 7 meters north and
77 meters east as shown by dashed corner ticks
Land lines have not been established in this area
There may be private inholdings within the boundaries of
the National or State reservations shown on this map



ROAD CLASSIFICATION
Unimproved road, fair or dry weather
All roads are restricted

THIS MAP COMPLIES WITH NATIONAL MAP ACCURACY STANDARDS
FOR SALE BY U. S. GEOLOGICAL SURVEY, DENVER, COLORADO 80225 OR RESTON VIRGINIA 22092
A FOLDER DESCRIBING TOPOGRAPHIC MAPS AND SYMBOLS IS AVAILABLE ON REQUEST

Map photoinspected 1982
No major culture or drainage changes observed

MERCURY NE, NEV.
NE 4 MERCURY 15' QUADRANGLE
36115-F7-1F-024
PHOTOINSPECTED 1982
1973
DMA 2857 III NE-SERIES V896