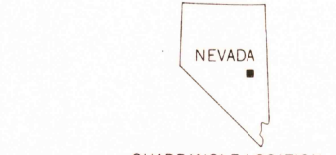
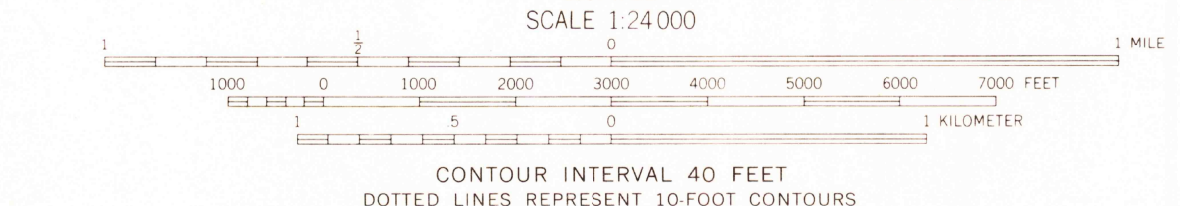
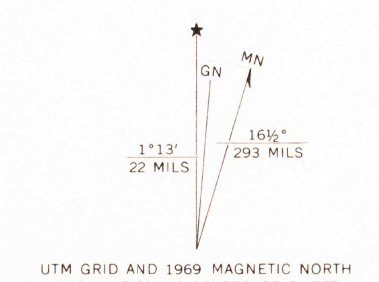


Mapped, edited, and published by the Geological Survey  
Control by USGS, USC&GS, and State of Nevada  
Topography by photogrammetric methods from aerial  
photographs taken 1964. Field checked 1969  
Polyconic projection. 1927 North American datum  
10,000-foot grids based on Nevada coordinate system,  
central and east zones  
1000-meter Universal Transverse Mercator grid ticks,  
zone 11, shown in blue  
Fine red dashed lines indicate selected fence lines  
Where omitted, land lines have not been established



ROAD CLASSIFICATION  
Light-duty road, all weather, Unimproved road, fair or poor weather  
improved surface  
State Route

USGS  
FILE COPY  
TOPOGRAPHIC DIVISION

MOORMAN SPRING NE, NEV.  
N3837.5-W11500.7/5