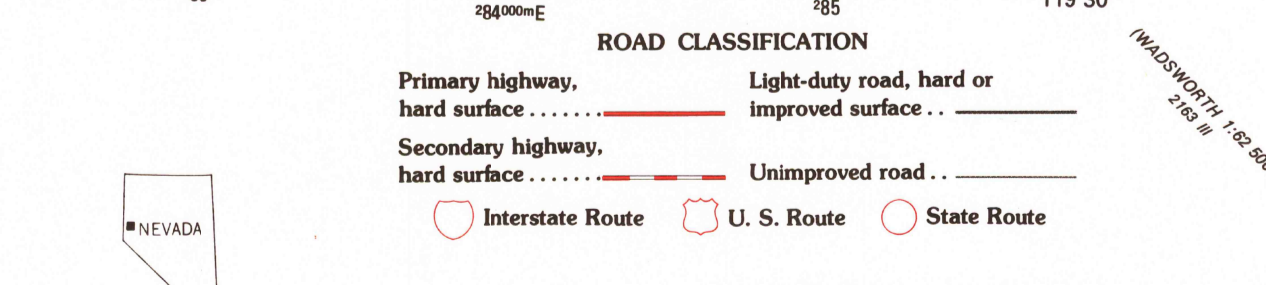
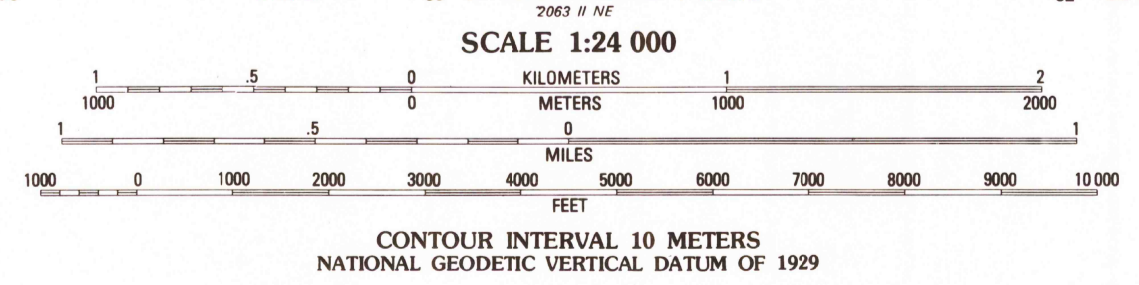
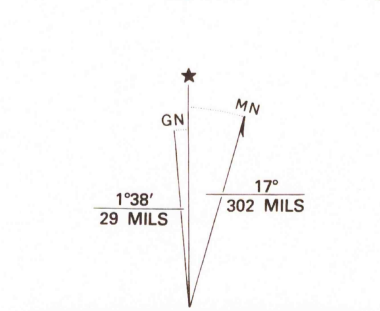


Produced by the United States Geological Survey
 Control by USGS and NOS/NOAA
 Topography by photogrammetric methods from aerial photographs taken 1974-75. Field checked 1976. Map edited 1980
 Projection and 10,000-foot grid ticks: Nevada coordinate system, west zone (transverse Mercator)
 1000-meter Universal Transverse Mercator grid, zone 11 1927 North American Datum
 To place on the predicted North American Datum 1983 move the projection lines 14 meters north and 86 meters east as shown by dashed corner ticks
 Fine red dashed lines indicate selected fence and field lines where generally visible on aerial photographs. This information is unchecked
 There may be private inholdings within the boundaries of the National or State reservations shown on this map



THIS MAP COMPLIES WITH NATIONAL MAP ACCURACY STANDARDS
 FOR SALE BY U. S. GEOLOGICAL SURVEY, DENVER, COLORADO 80225, OR RESTON, VIRGINIA 22092
 A FOLDER DESCRIBING TOPOGRAPHIC MAPS AND SYMBOLS IS AVAILABLE ON REQUEST

CONTOURS AND ELEVATIONS IN METERS
 MOSES ROCK, NEV.
 SE/4 SUTCLIFFE 15' QUADRANGLE
 N3945-W11930/7.5
 1980
 DMA 2063 1 SE--SERIES V896

RETURN TO:
 USGS AND HISTORICAL MAP ARCHIVES