

Mapped, edited, and published by the Geological Survey

Control by USGS and NOS/NOAA


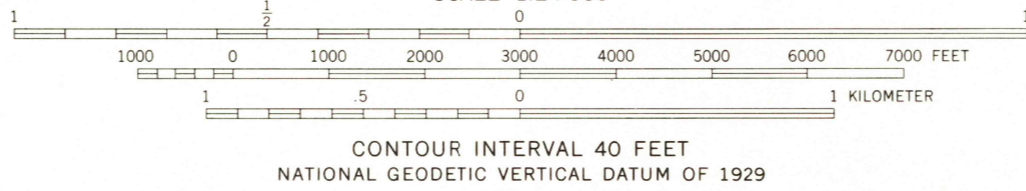
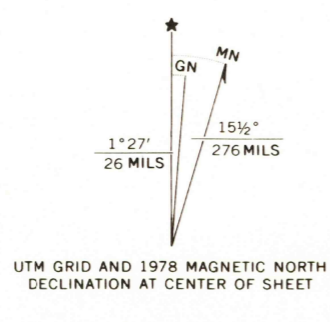
Topography by photogrammetric methods from aerial photographs taken 1972. Field checked 1973. Map edited 1978

Projection and 10,000-foot grid ticks. Nevada coordinate system, east zone (transverse Mercator)

1000-meter Universal Transverse Mercator grid ticks, zone 11, shown in blue. 1927 North American datum

Fine red dashed lines indicate selected fence lines

Where omitted, land lines have not been established or are not shown because of insufficient data



MT. GRAFTON, NEV.  
N3837.5-W11437.5/7.5

USGS  
Historical File  
Topographic Division

1978  
AMS 3061 II NW-SERIES V896

JAN 05 1979

THIS MAP COMPLIES WITH NATIONAL MAP ACCURACY STANDARDS  
FOR SALE BY U.S. GEOLOGICAL SURVEY, DENVER, COLORADO 80225, OR RESTON, VIRGINIA 22092  
A FOLDER DESCRIBING TOPOGRAPHIC MAPS AND SYMBOLS IS AVAILABLE ON REQUEST