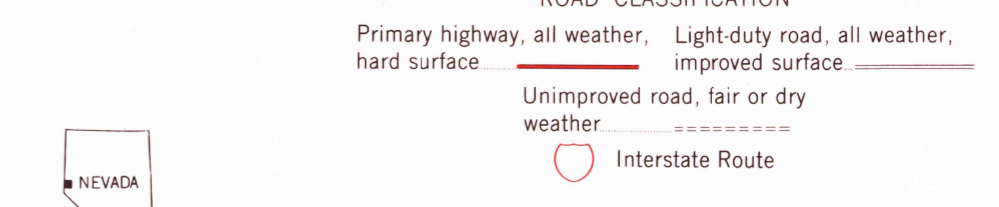
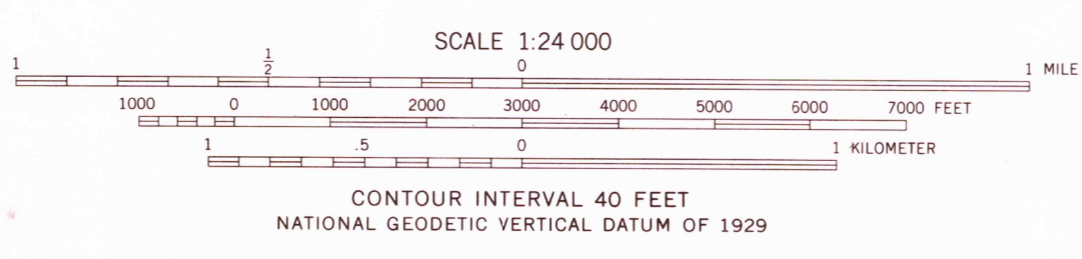
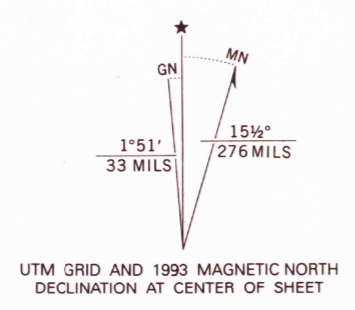


Produced by the United States Geological Survey Control by USGS and NOS/NOAA Compiled from aerial photographs taken 1966 Field checked 1968 North American Datum of 1927 (NAD 27). Projection: Nevada Coordinate System, west zone (Transverse Mercator) 1000-meter Universal Transverse Mercator grid ticks, zone 11 shown in blue The difference between NAD 27 and North American Datum of 1983 (NAD 83) for 7.5 minute intersections is given in USGS Bulletin 1875. The NAD 83 is shown by dashed corner ticks There may be private inholdings within the boundaries of the National or State reservations shown on this map Photocopied from 1990 source; no major culture or drainage changes observed. Boundaries verified and names revised 1993



THIS MAP COMPLIES WITH NATIONAL MAP ACCURACY STANDARDS FOR SALE BY U.S. GEOLOGICAL SURVEY, P.O. BOX 25286, DENVER, COLORADO 80225 A FOLDER DESCRIBING TOPOGRAPHIC MAPS AND SYMBOLS IS AVAILABLE ON REQUEST

Revision shown in purple compiled from aerial photographs taken 1980 and other source data. This information not field checked. Map edited 1982

MT. ROSE NW, NEV. 39119-D8-TF-024 MINOR REVISION 1993 1988 PHOTOREVISED 1980 DMA 2062 IV NW-SERIES V8956

RECEIVED OCT 3 1 1998 USGS NMD HISTORICAL MAP ARCHIVES

