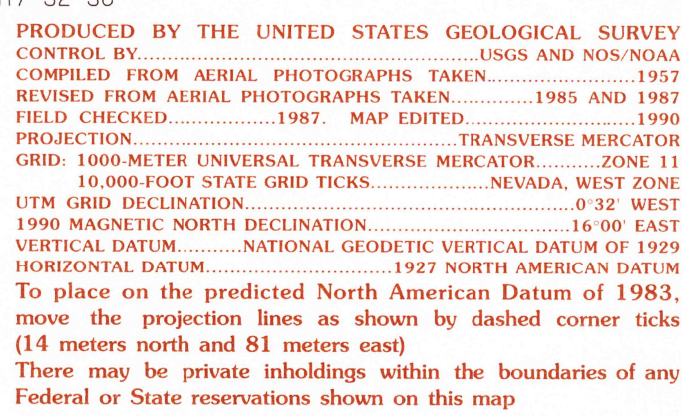


NATCHEZ PASS QUADRANGLE
NEVADA-PERSHING CO.
7.5 MINUTE SERIES (TOPOGRAPHIC)



INTERIOR—GEOLOGICAL SURVEY

SCALE 1:24 000

The graphic scale bar consists of two horizontal lines. The top line is for Kilometers, with markings at 0, .5, 1, and 2. The bottom line is for Meters, with markings at 0, 1000, and 2000. Below these, there is a line for Miles, with markings at 0, .5, and 1. The bottom-most line is for Feet, with markings at 0, 1000, 2000, 3000, 4000, 5000, 6000, 7000, 8000, 9000, and 10,000.

CONTOUR INTERVAL 40 FEET
SUPPLEMENTARY CONTOUR INTERVAL 20 FEET

To convert meters to feet multiply by 3.2808
To convert feet to meters multiply by .3048

THIS MAP COMPLIES WITH NATIONAL MAP ACCURACY STANDARDS




FOR SALE BY U.S. GEOLOGICAL SURVEY, DENVER, COLORADO 80225 OR RESTON, VIRGINIA 22092

ROAD LEGEND

Improved Road

Unimproved Road

Trail

 Interstate Route  U. S. Route  State Route

NATCHEZ PASS, NEVADA
PROVISIONAL EDITION 1990

40117-F7-TF-024

REC'D FILE 60

1300c AND 1300d